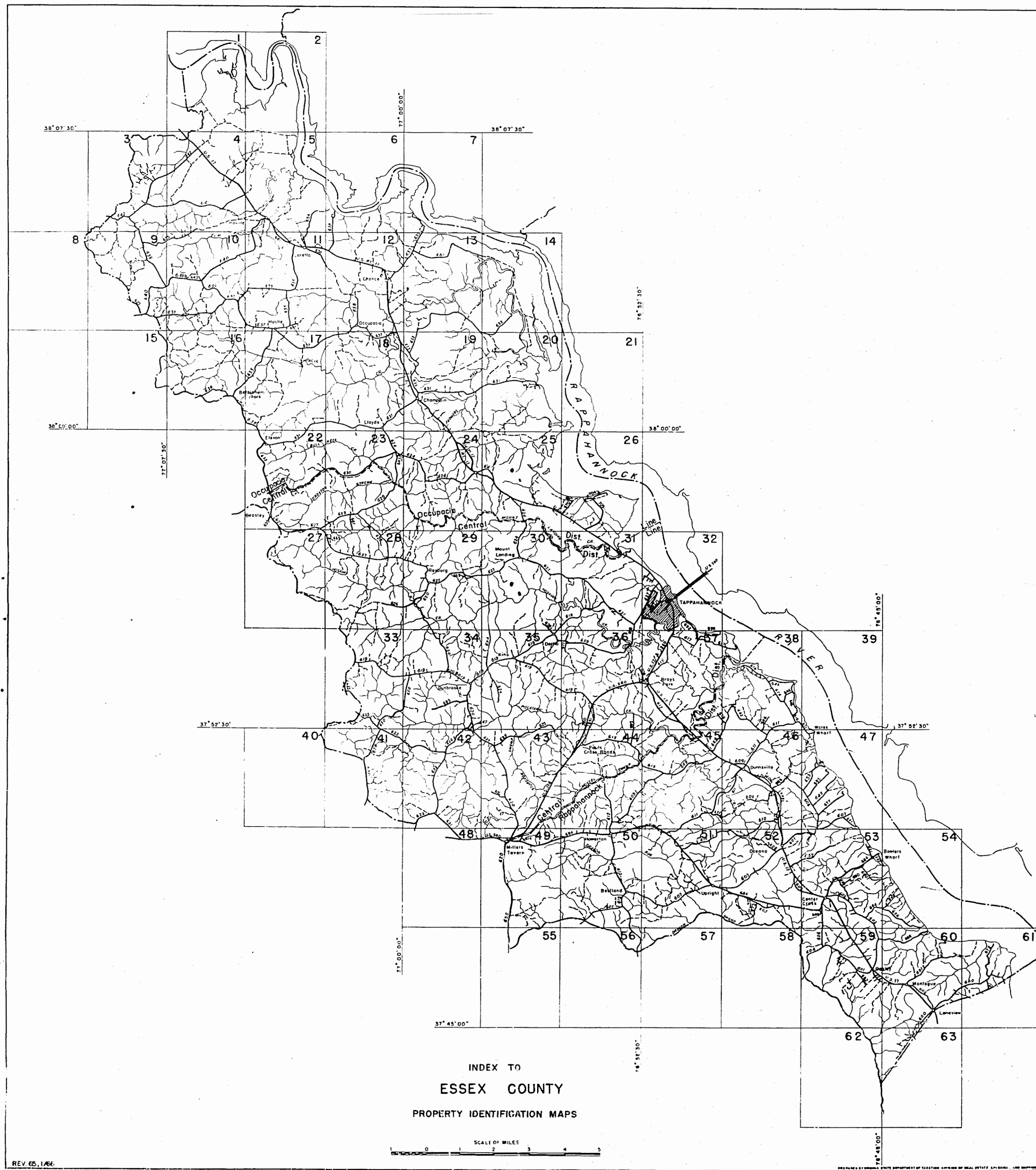



ESSEX COUNTY



REV.

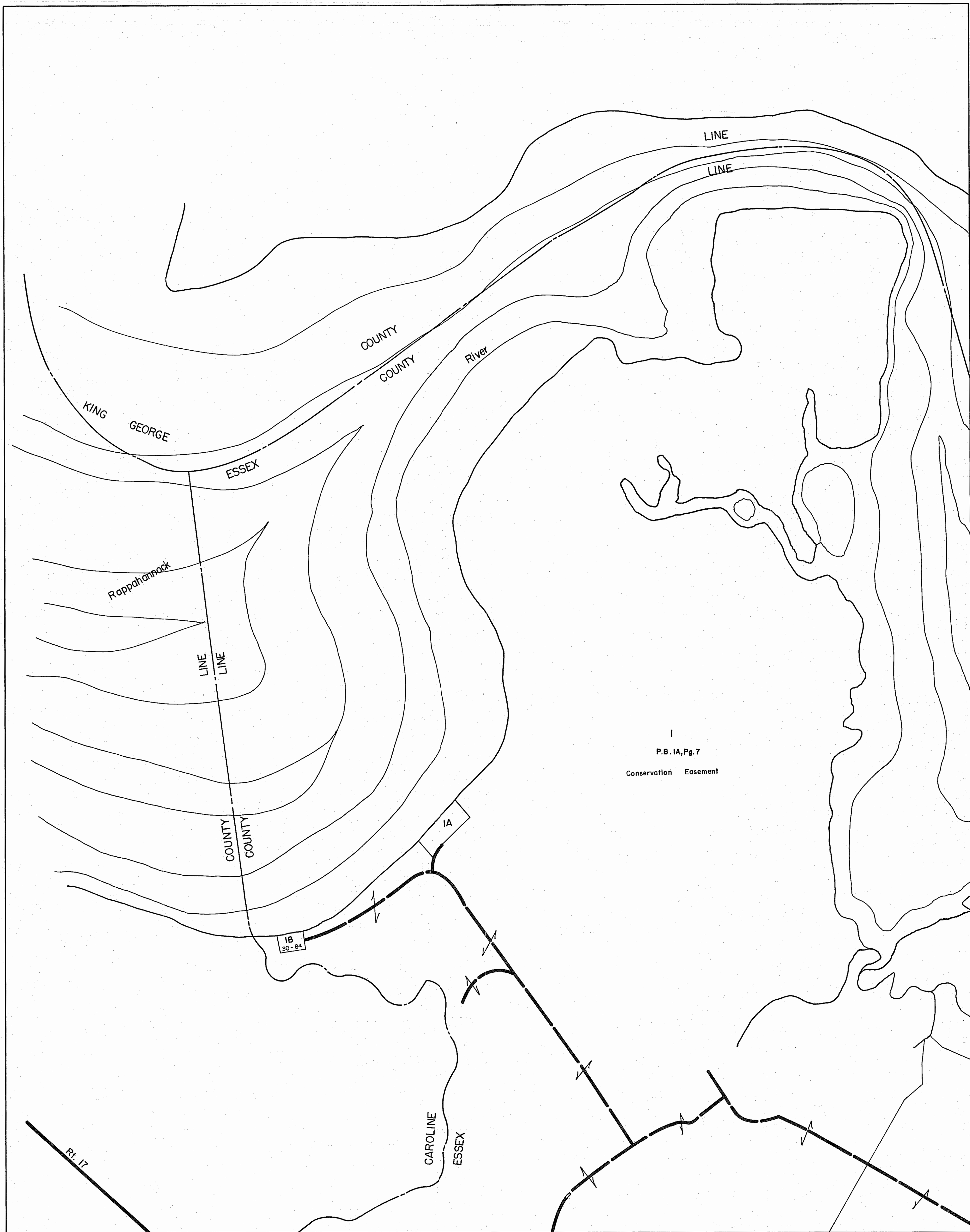


SCALE OF MILES
0 1 2 3 4 5
DISTRICT

VIRGINIA STATE DEPARTMENT OF TAXATION, DIVISION OF REAL ESTATE APPRAISAL AND MAPPING

SECTION _____
INSERT _____

ESSEX COUNTY



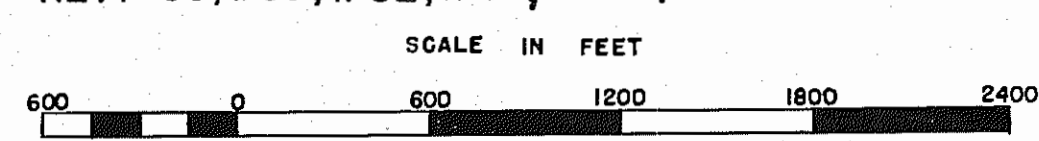
2

1
P.B. 1A, Pg. 7
Conservation Easement

1B
30-84

1A

REV. - 65, 1/66, 1/82, 7/95, 12/00, 12/11

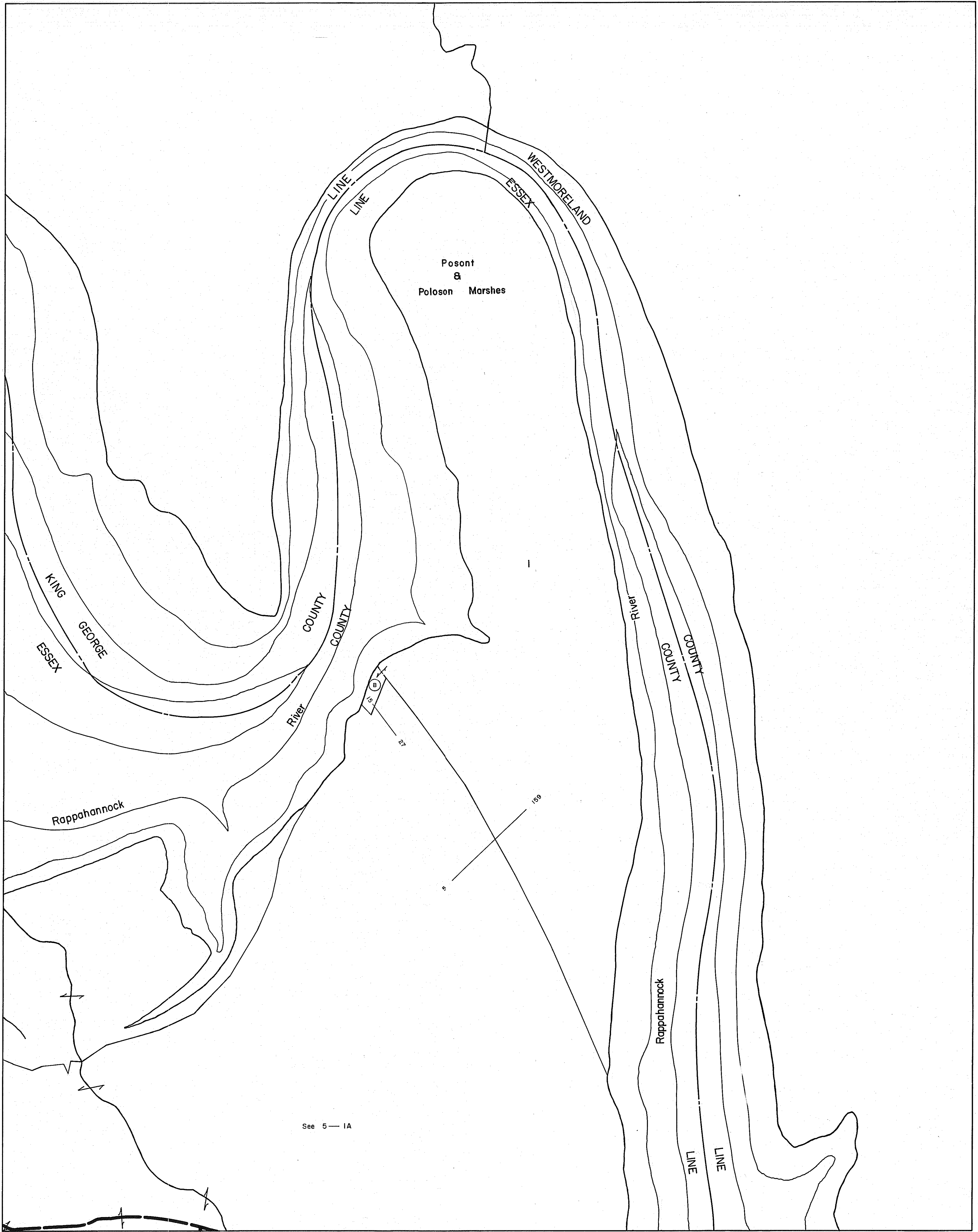


4

OCCUPACIA DISTRICT

SECTION 1

ESSEX COUNTY



REV.-65, 1/66, 1/82, 7/95, 12/00, 12/11



5

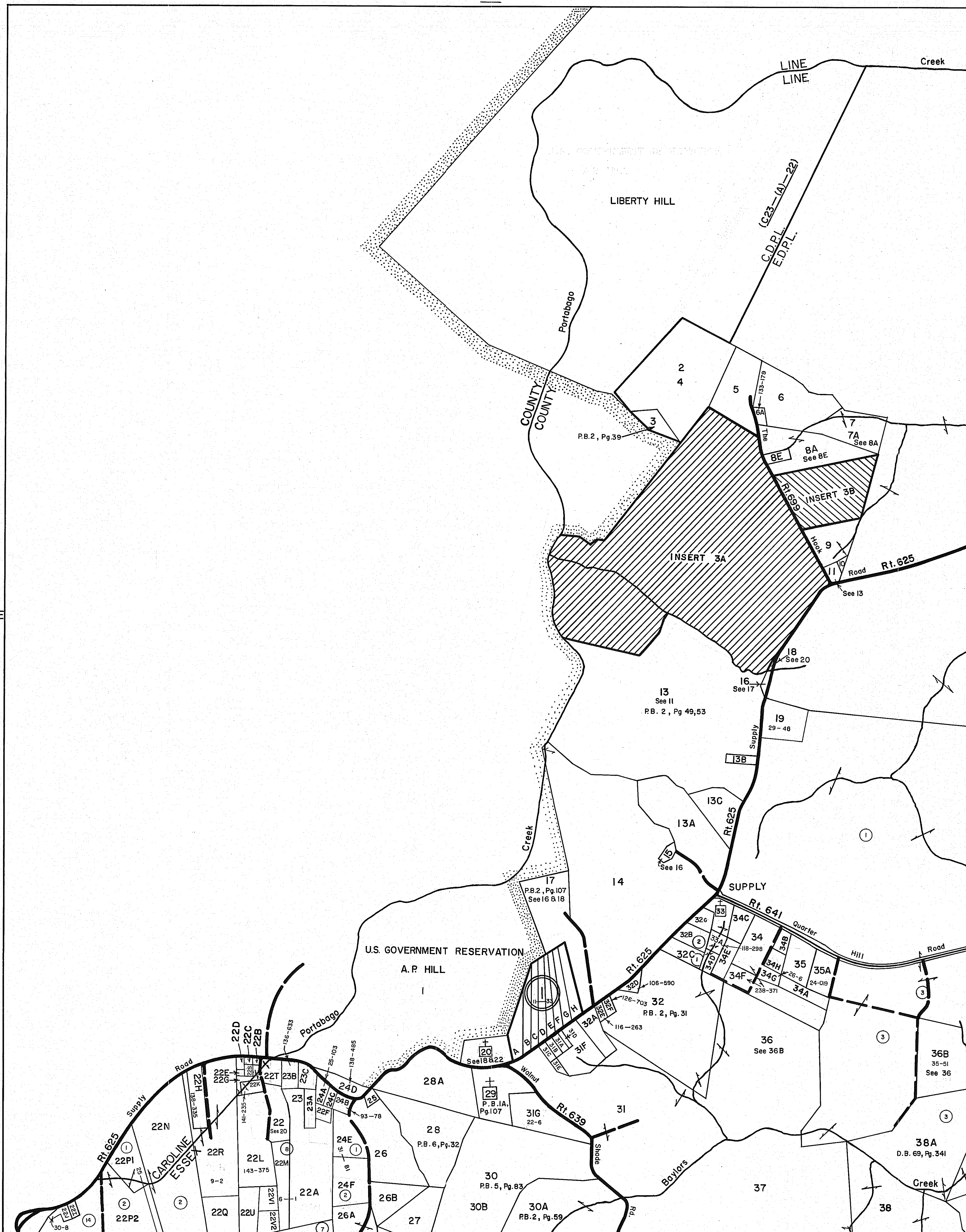
OCCUPACIA DISTRICT

SECTION

2

ESSEX COUNTY

NONE



NONE

4

REV. - 65, 1/66, 1/82, 7/95, 12/00, 12/11

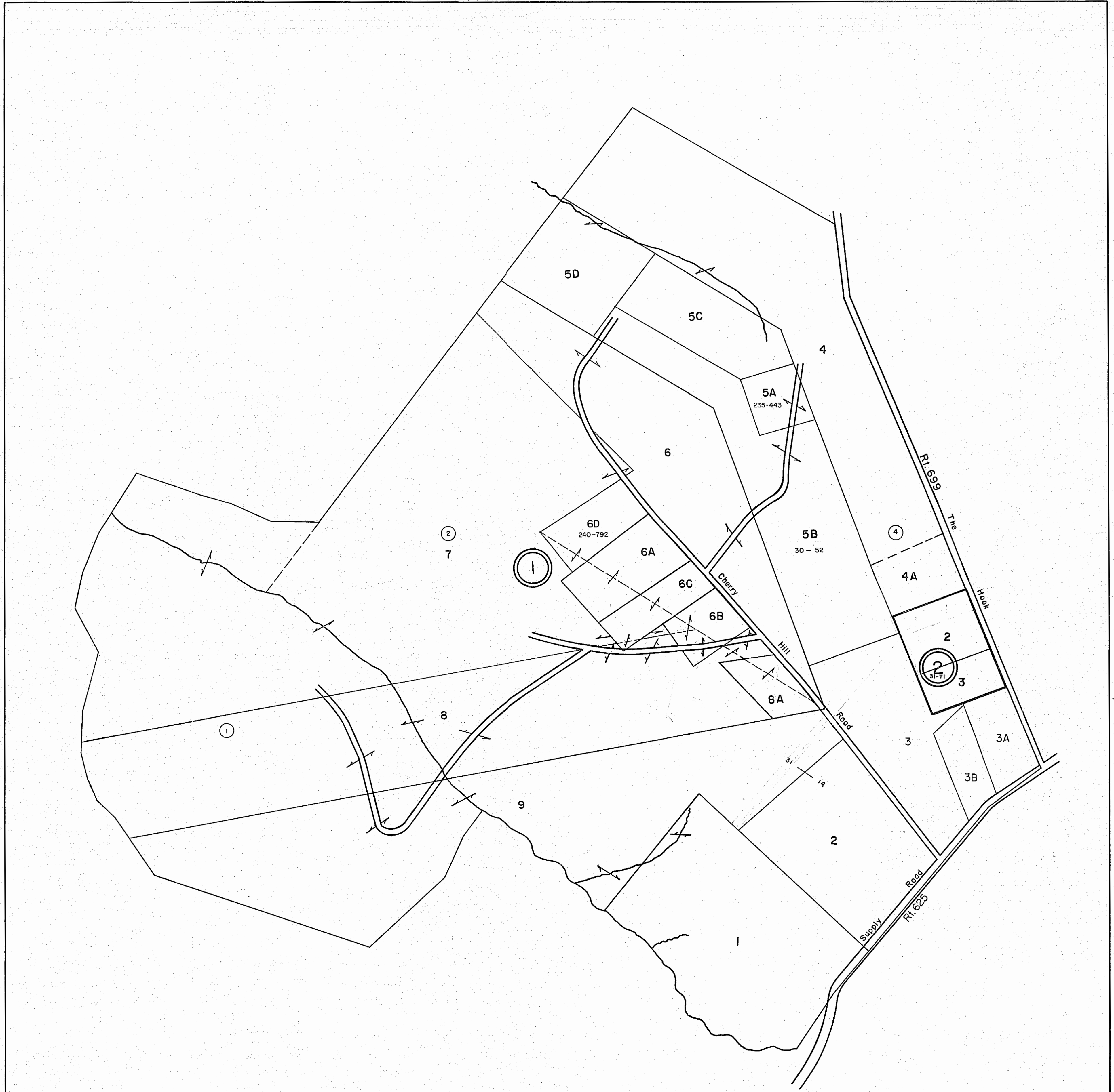
SCALE IN FEET
22P3
0 600 1200 1800 2400

OCCUPACIA DISTRICT

SECTION 3
INSERT

VIRGINIA STATE DEPARTMENT OF TAXATION, DIVISION OF REAL ESTATE APPRAISAL AND MAPPING

ESSEX COUNTY



① PHIL COLEMAN ESTATE - PB 6, Pg. 142, 171

② RESUB OF LOT 3 - PB 7, Pg. 97

REV.-65,1/66,1/82,7/95,12/00,12/11
SCALE IN FEET

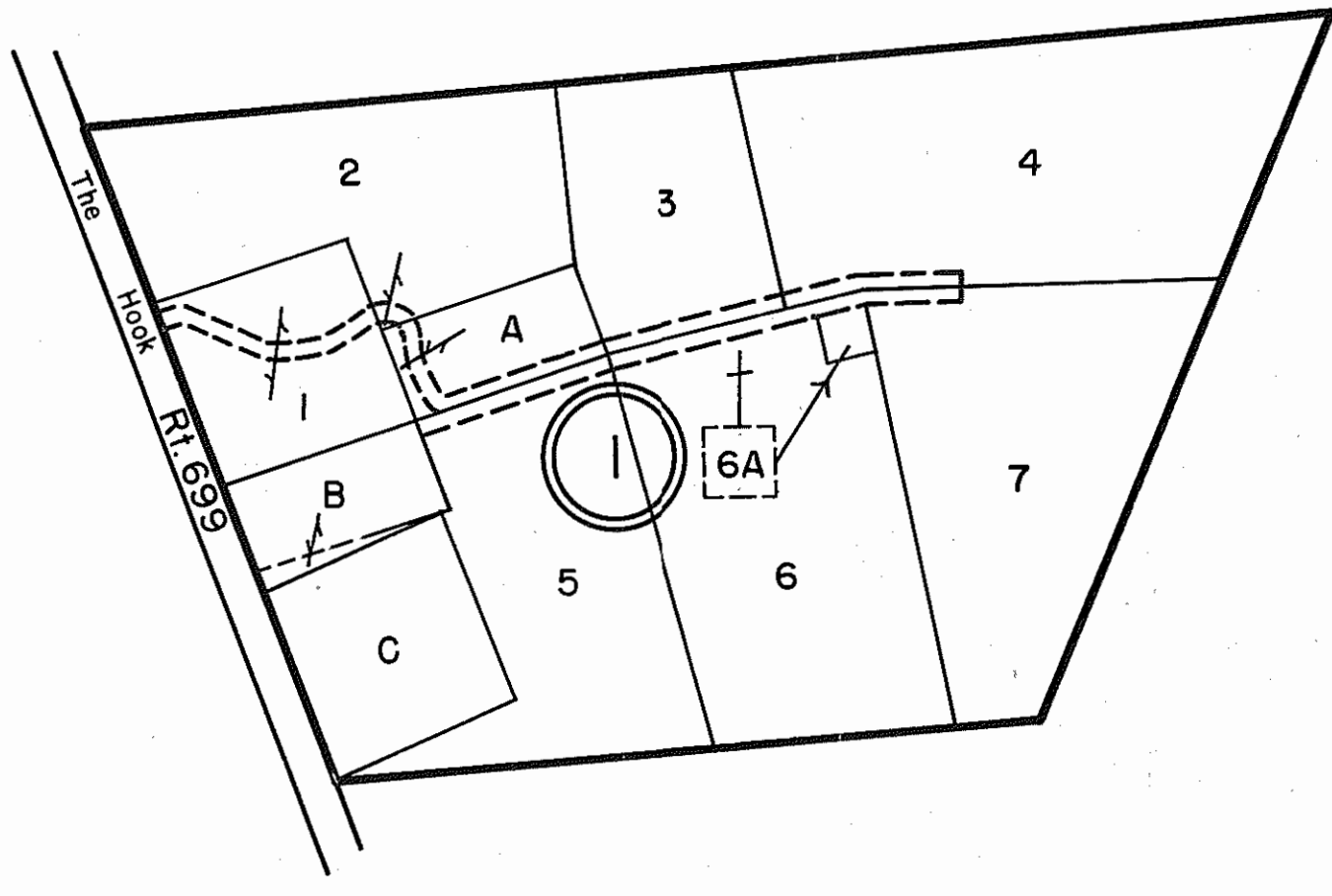


OCCUPANCIA DISTRICT

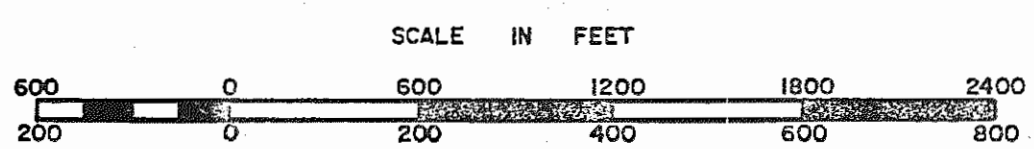
SECTION INSERT 3A

VIRGINIA STATE DEPARTMENT OF TAXATION, DIVISION OF REAL ESTATE APPRAISAL AND MAPPING

ESSEX COUNTY



① DIVISION OF ELIZABETH G. WARE P.B. 21 Pg. 2



OCCUPANCIA DISTRICT


SECTION _____
INSERT _____ 3B

ESSEX COUNTY



REV. - 65, 1/66, 1/82, 7/95, 12/00, 12/11

SCALE IN FEET



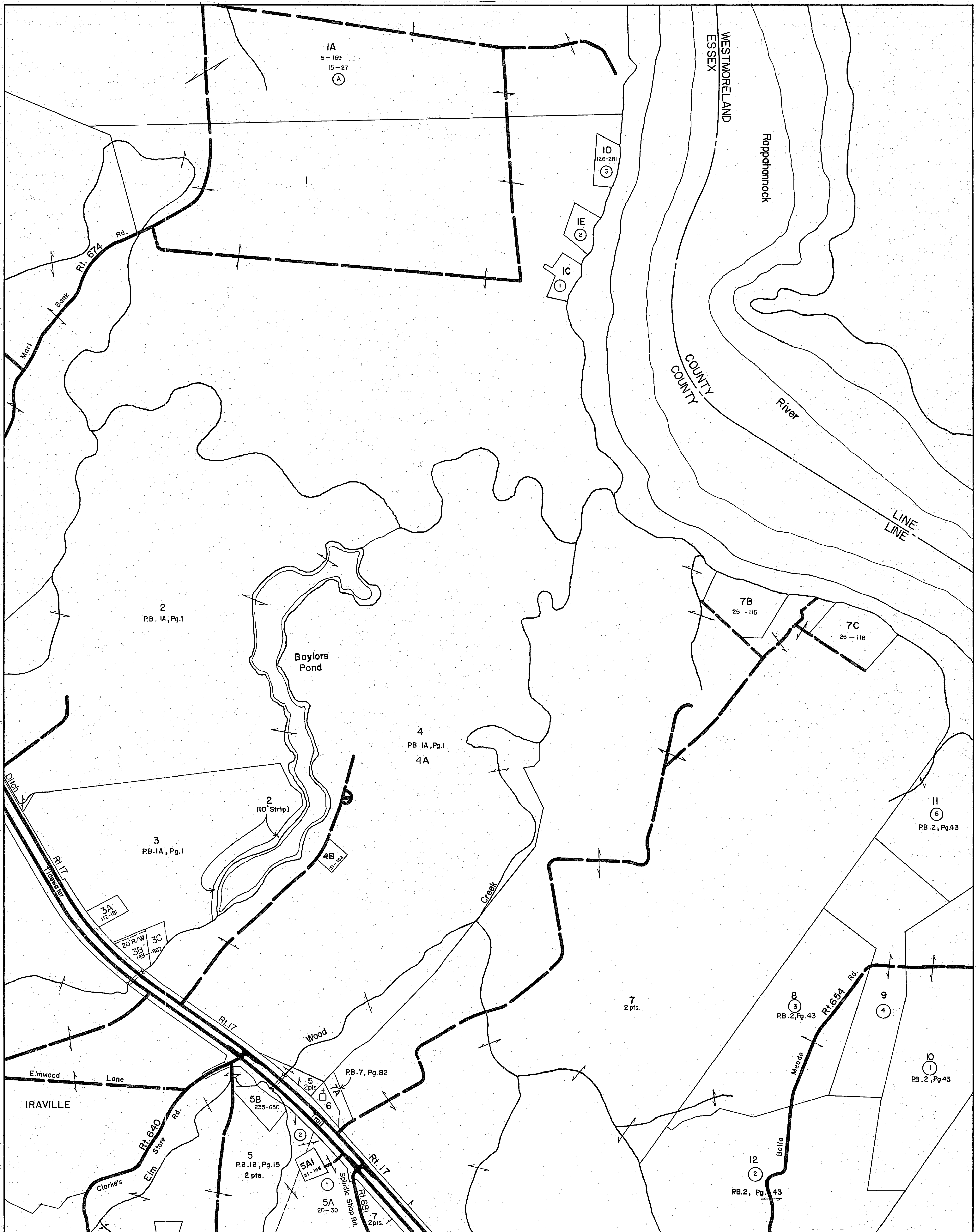
OCCUPACIA DISTRICT

SECTION 4
INSERT

VIRGINIA STATE DEPARTMENT OF TAXATION, DIVISION OF REAL ESTATE APPRAISAL AND MAPPING

ESSEX COUNTY

2



REV.-65,1/66,1/82,7/95,12/00,12/11

SCALE IN FEET

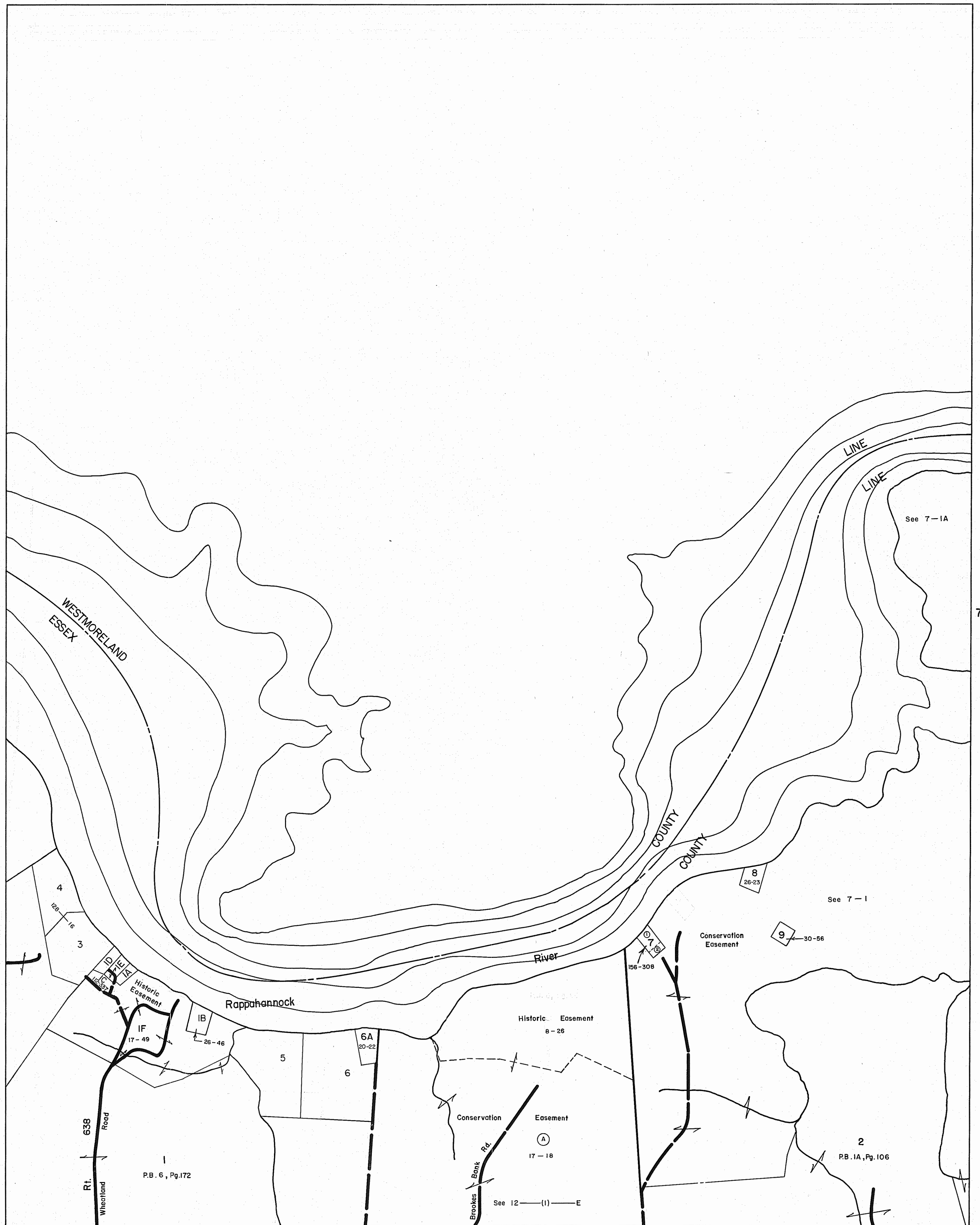


OCCUPACIA DISTRICT

VIRGINIA STATE DEPARTMENT OF TAXATION, DIVISION OF REAL ESTATE APPRAISAL AND MAPPING

SECTION 5
INSERT

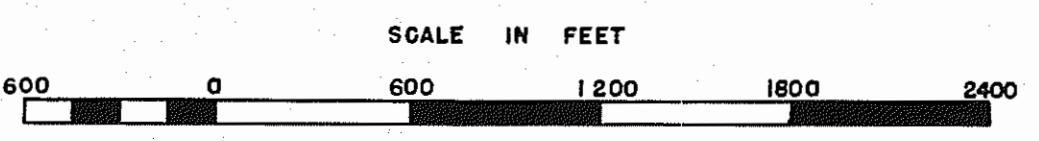
ESSEX COUNTY



REV. -65, 1/66, 1/82, 7/95, 12/00, 12/11

12

VIRGINIA STATE DEPARTMENT OF TAXATION, DIVISION OF REAL ESTATE APPRAISAL AND MAPPING

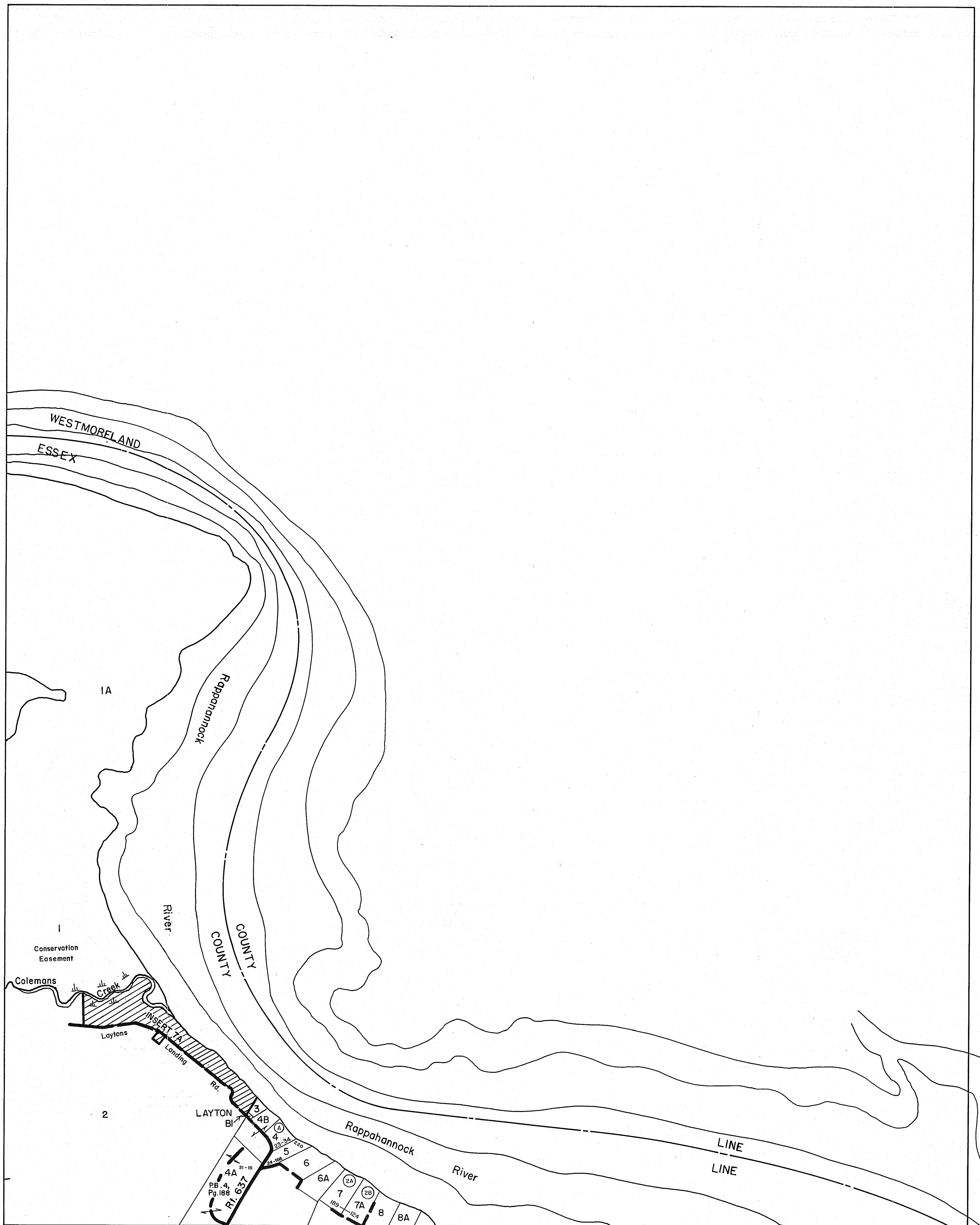


OCCJPACIA DISTRICT

SECTION

6

ESSEX COUNTY



6

IA

Conservation Easement

Colemans Creek

Laytons Landing

2

LAYTON Bl

3 4B

4A 4B

5 6

6A 7

7A 8

8A

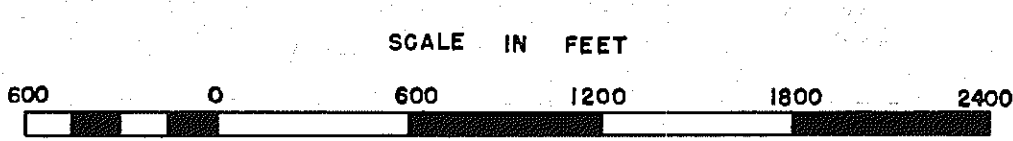
Rappahannock River

LINE

LINE

REV.-65, 1/66, 1/82, 7/95, 12/00, 12/11

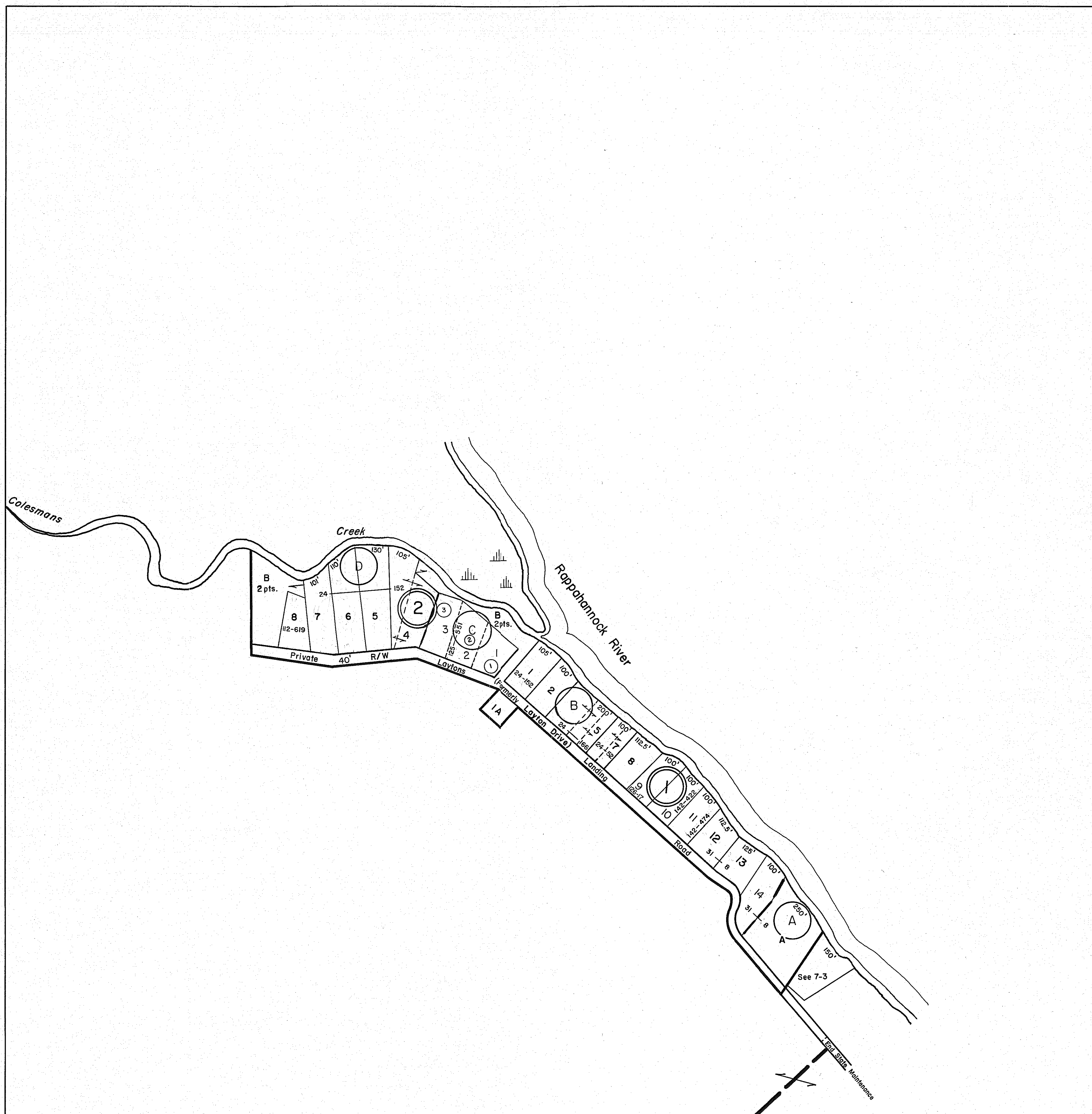

13



OCCUPACIA DISTRICT


SECTION 7

ESSEX COUNTY



- ① J.H.ALLEN'S FARM SURVEY - PB. 7, Pg. 11 & 3,
DB. 94, Pg. 478
- ② J.H.ALLEN'S LOTS-COLEMANS CREEK - D.B. 98, Pg. 600, 603

REV. - 65, 1/66, 1/82, 7/95, 12/00, 12/11
SCALE IN FEET

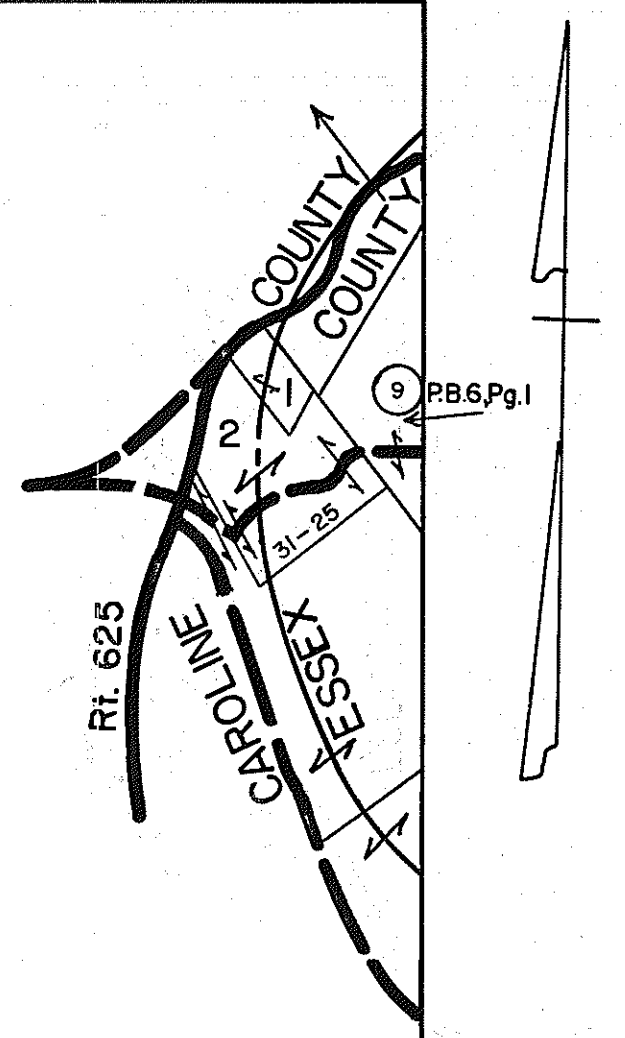


OCCUPANCY DISTRICT

VIRGINIA STATE DEPARTMENT OF TAXATION, DIVISION OF REAL ESTATE APPRAISAL AND MAPPING

SECTION
INSERT 7A

ESSEX COUNTY



9

REV.-65,1/'66, 1/82, 7/95,12/00,12/11

VIRGINIA STATE DEPARTMENT OF TAXATION, DIVISION OF REAL ESTATE APPRAISAL AND MAPPING



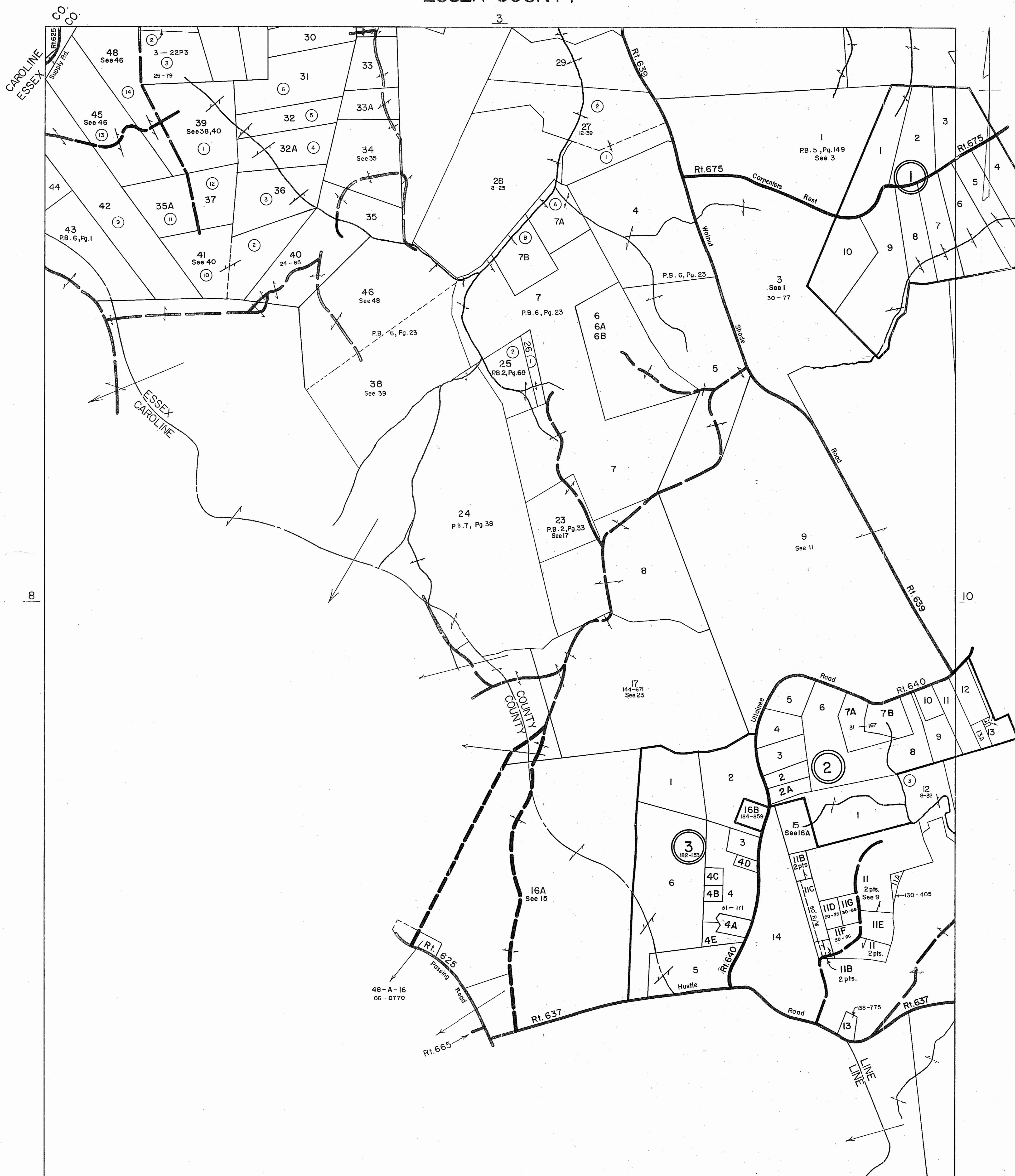
OCCUPACIA DISTRICT

SECTION

8

VIRGINIA STATE DEPARTMENT OF TAXATION, DIVISION OF REAL ESTATE APPRAISAL AND MAPPING

ESSEX COUNTY



REV. - 65; 1/66, 1/82, 7/95, 12/00, 12/11
SCALE IN FEET



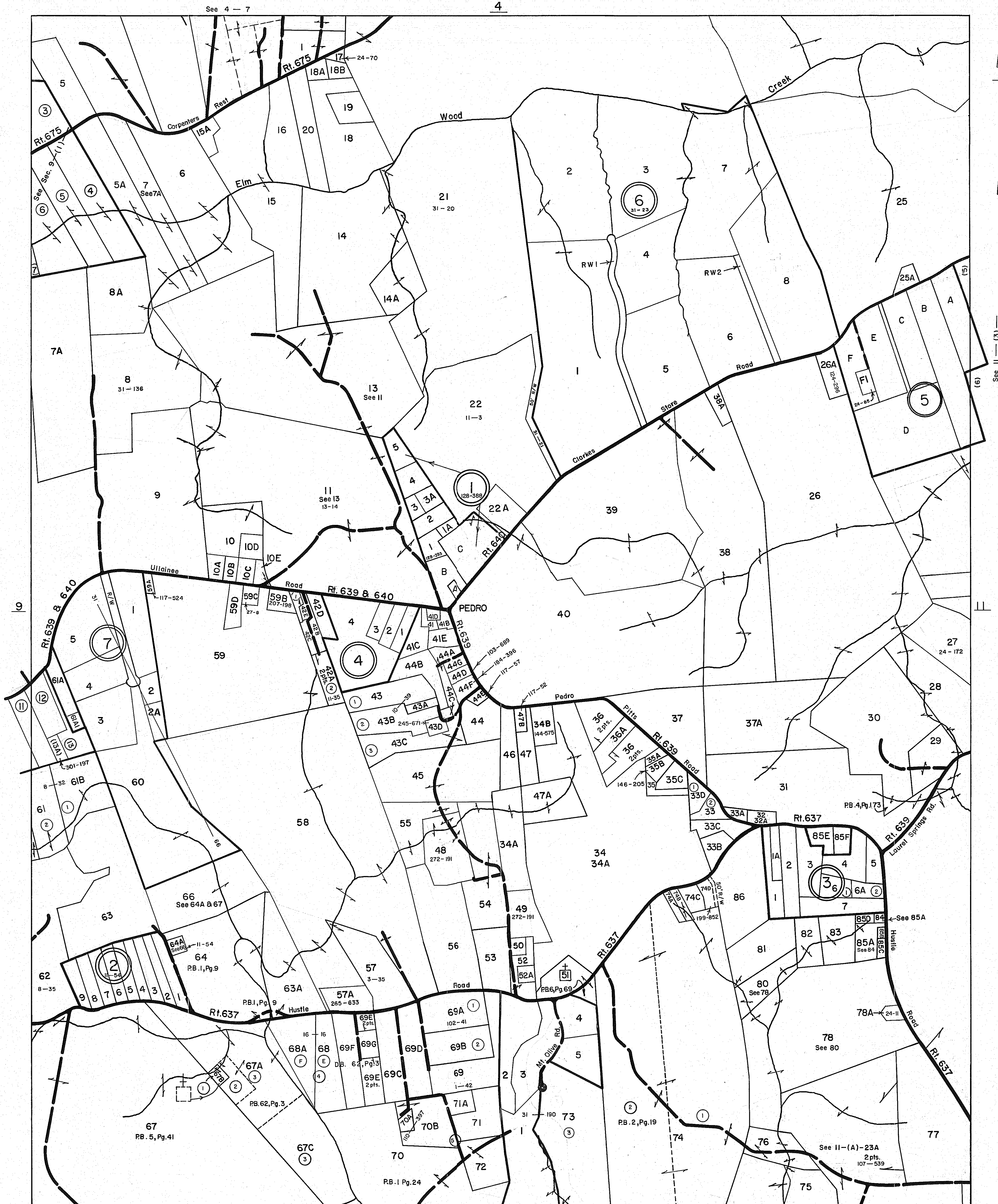
OCCUPACIA _____ DISTRICT _____

SECTION 9
INSERT

VIRGINIA STATE DEPARTMENT OF TAXATION, DIVISION OF REAL ESTATE APPRAISAL AND MAPPING


ESSEX COUNTY

4



REV-65, 1/66, 1/82, 7/95, 12/00, 12/11

SCALE IN FEET



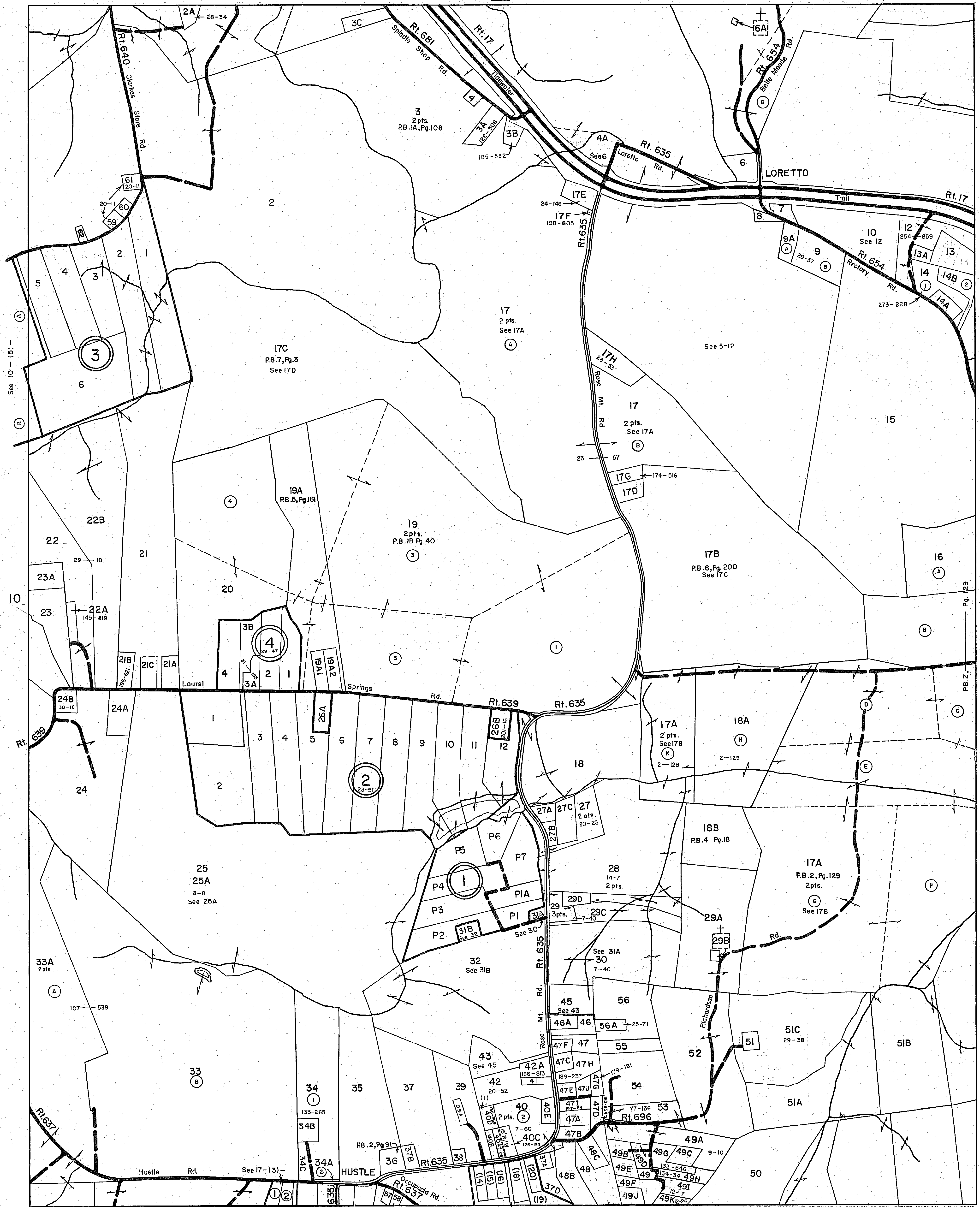
OCCUPACIA DISTRICT

SECTION 10
INSERT

VIRGINIA STATE DEPARTMENT OF TAXATION, DIVISION OF REAL ESTATE APPRAISAL AND MAPPING

ESSEX COUNTY

5



See 10 - (5) -

10

Rt. 639

33A

Rt. 637

REV. - 65, 1/66, 1/82, 7/95, 12/00, 12/11



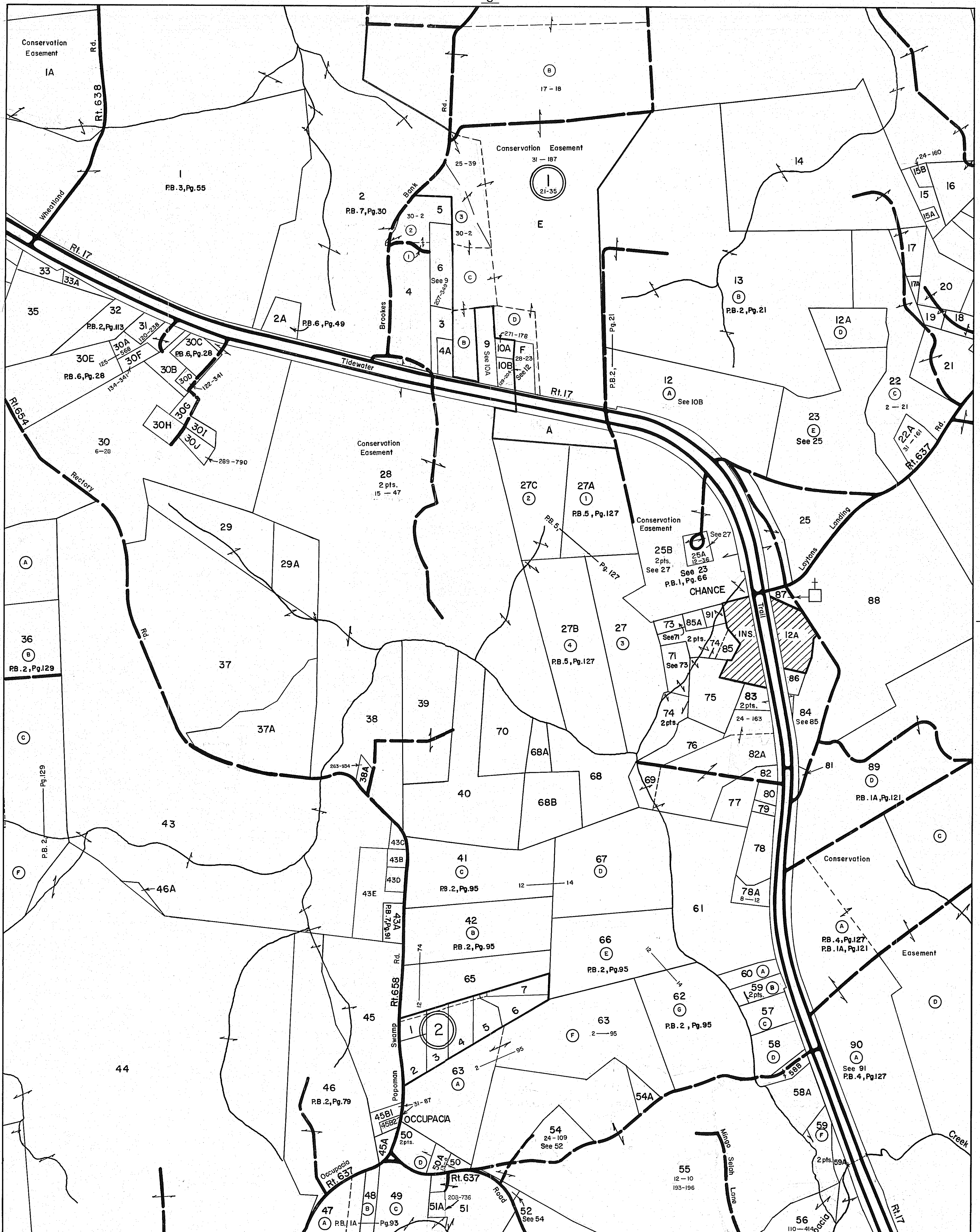
OCCUPACIA DISTRICT

SECTION 11 INSERT

VIRGINIA STATE DEPARTMENT OF TAXATION, DIVISION OF REAL ESTATE APPRAISAL AND MAPPING


ESSEX COUNTY

6



REV. - 65, 1/66, 1/82, 7/95, 12/00, 12/05, 12/11

SCALE IN FEET

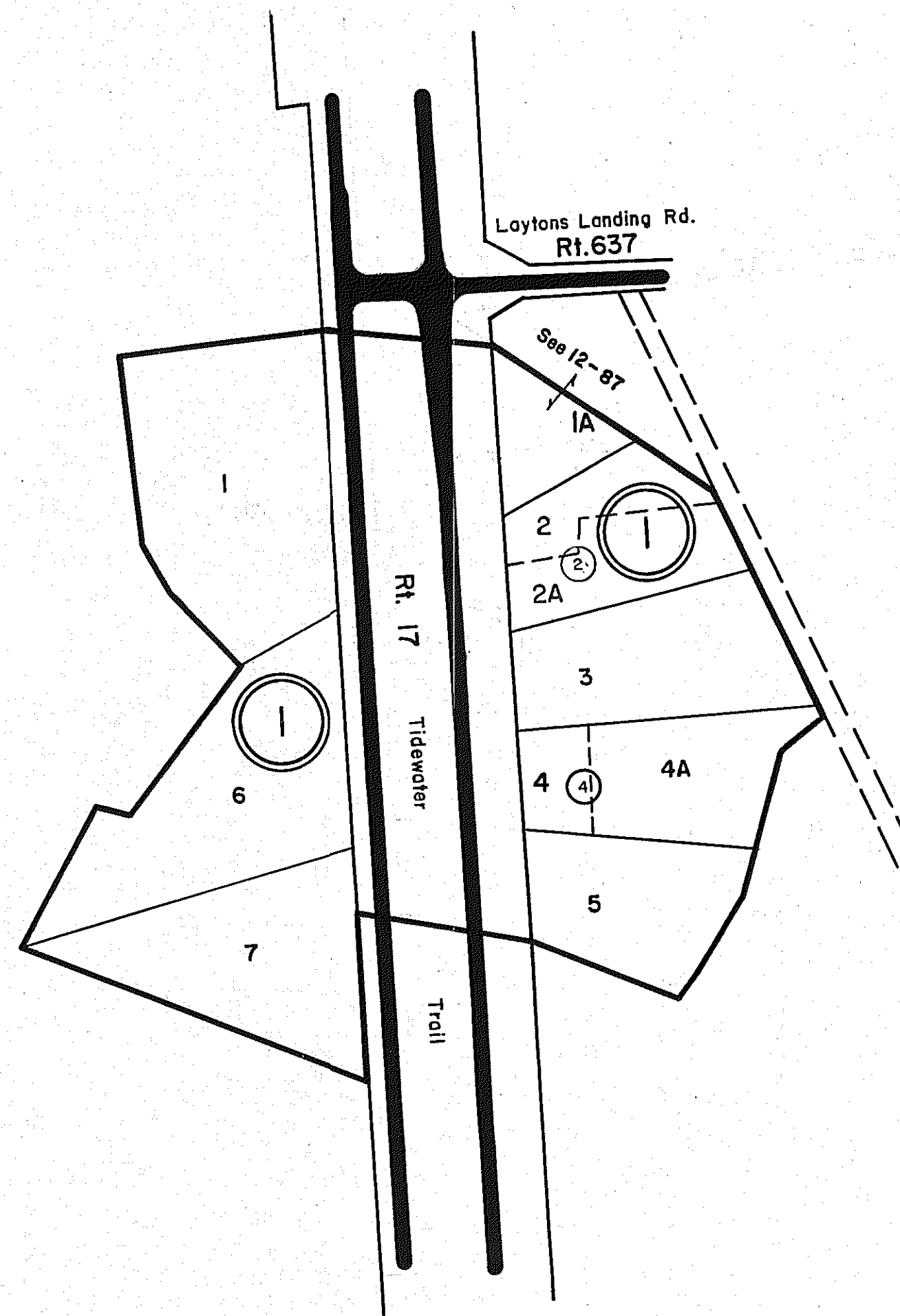


OCCUPACIA DISTRICT

SECTION 12
INSERT

VIRGINIA STATE DEPARTMENT OF REVENUE, DIVISION OF REAL ESTATE APPRAISAL AND MAPPING

ESSEX COUNTY



CARRY VESSELS ESTATE SURVEY & DIVISION - PB. 6, Pg. 33

REV.-65, 1/66, 1/82, 7/95, 12/00, 12/05, 12/11
SCALE IN FEET



OCCUPANCY

DISTRICT

SECTION _____
INSERT 12A

ESSEX COUNTY

7

WESTMORELAND
ESSEX

CO.
CO.



REV.-65, 1/1/66, 1/82, 7/95, 12/00, 12/05, 12/11
SCALE IN FEET

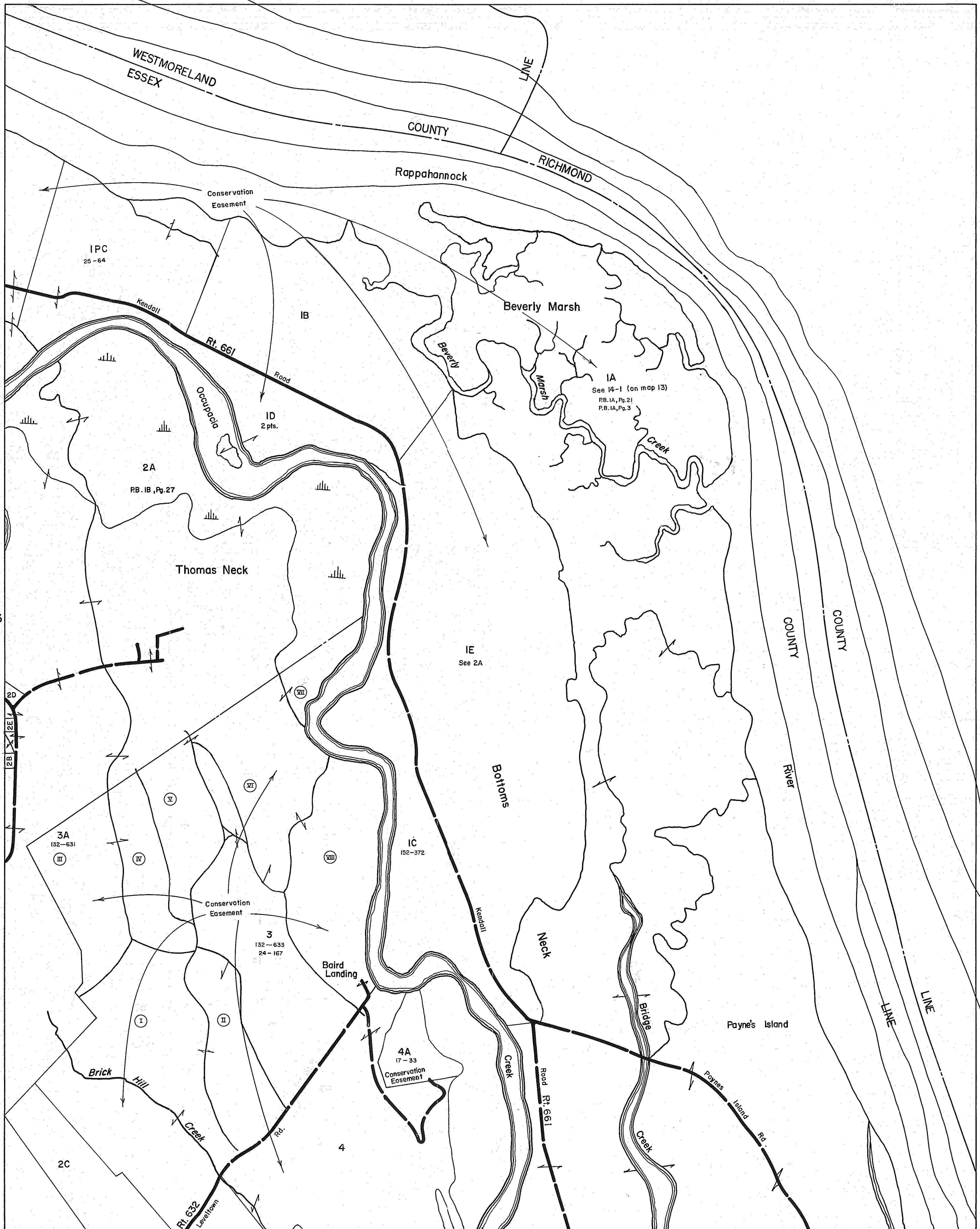


OCCUPACIA DISTRICT

SECTION 13
INSERT

VIRGINIA STATE DEPARTMENT OF TAXATION, DIVISION OF REAL ESTATE APPRAISAL AND MAPPING

ESSEX COUNTY



13

REV.-65, 1/66, 1/82, 7/95, 12/00, 12/05, 12/11




OCCUPACIA DISTRICT

SECTION 14

ESSEX COUNTY

9



NONE

16

REV. - 65, 1/66, 1/82, 7/95, 12/00, 12/05, 12/11

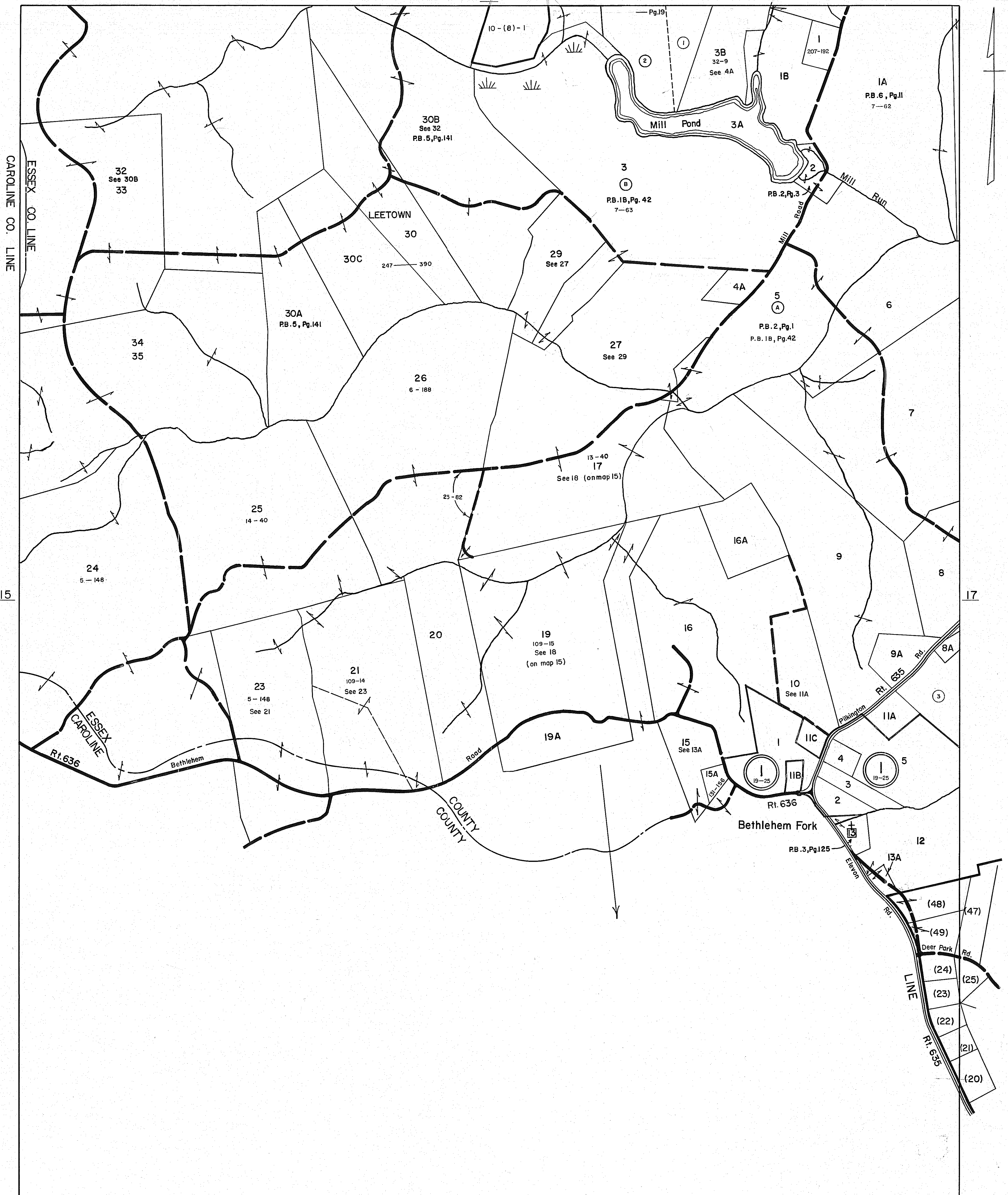
NONE



OCCJPACIA DISTRICT

SECTION 15

ESSEX COUNTY



REV. - 65, 1/66, 1/82, 7/95, 12/00, 12/05, 12/11
SCALE IN FEET



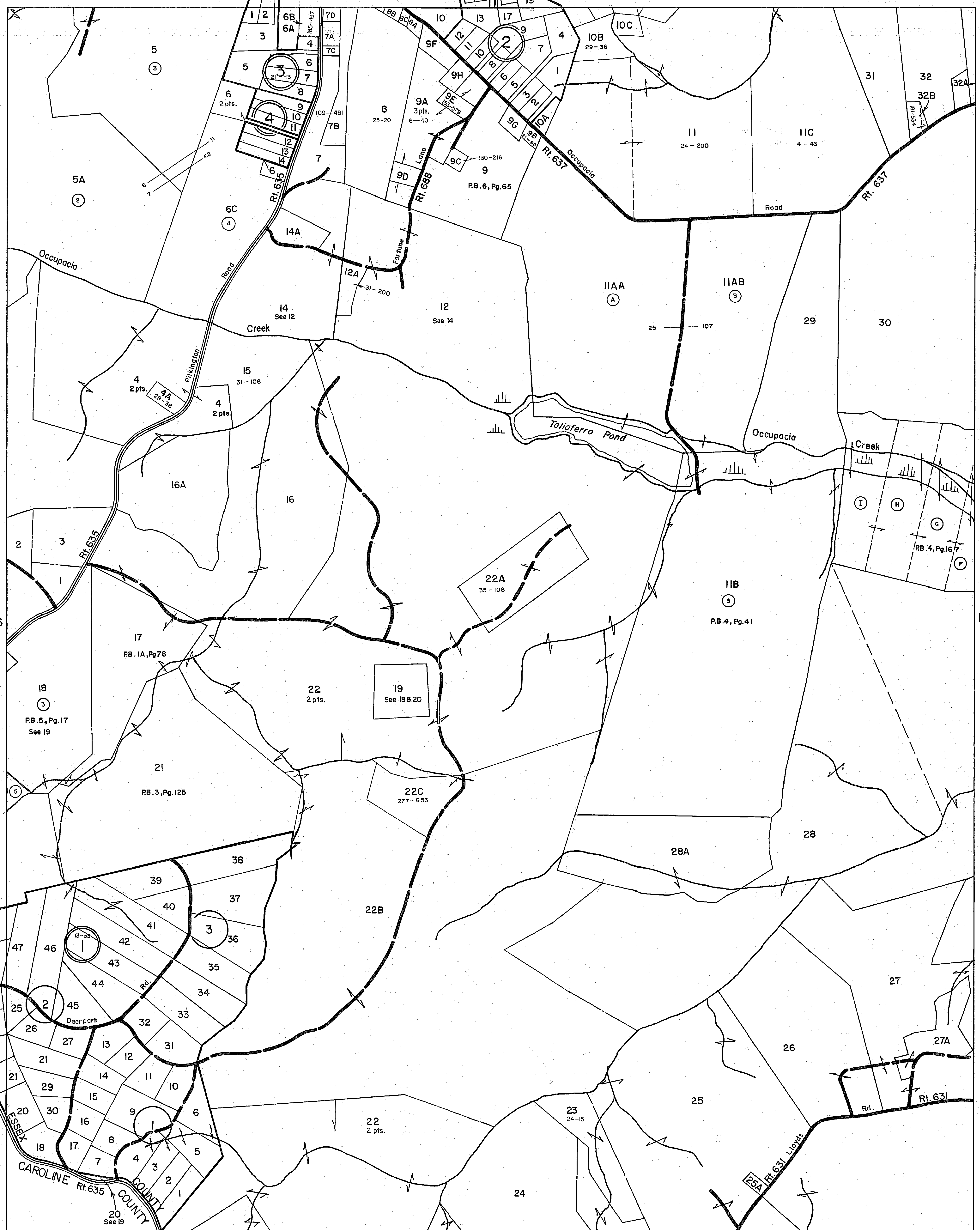
NONE

OCCUPANCIA _____ DISTRICT _____

VIRGINIA STATE DEPARTMENT OF TAXATION, DIVISION OF REAL ESTATE APPRAISAL AND MAPPING

SECTION 16
INSERT

ESSEX COUNTY



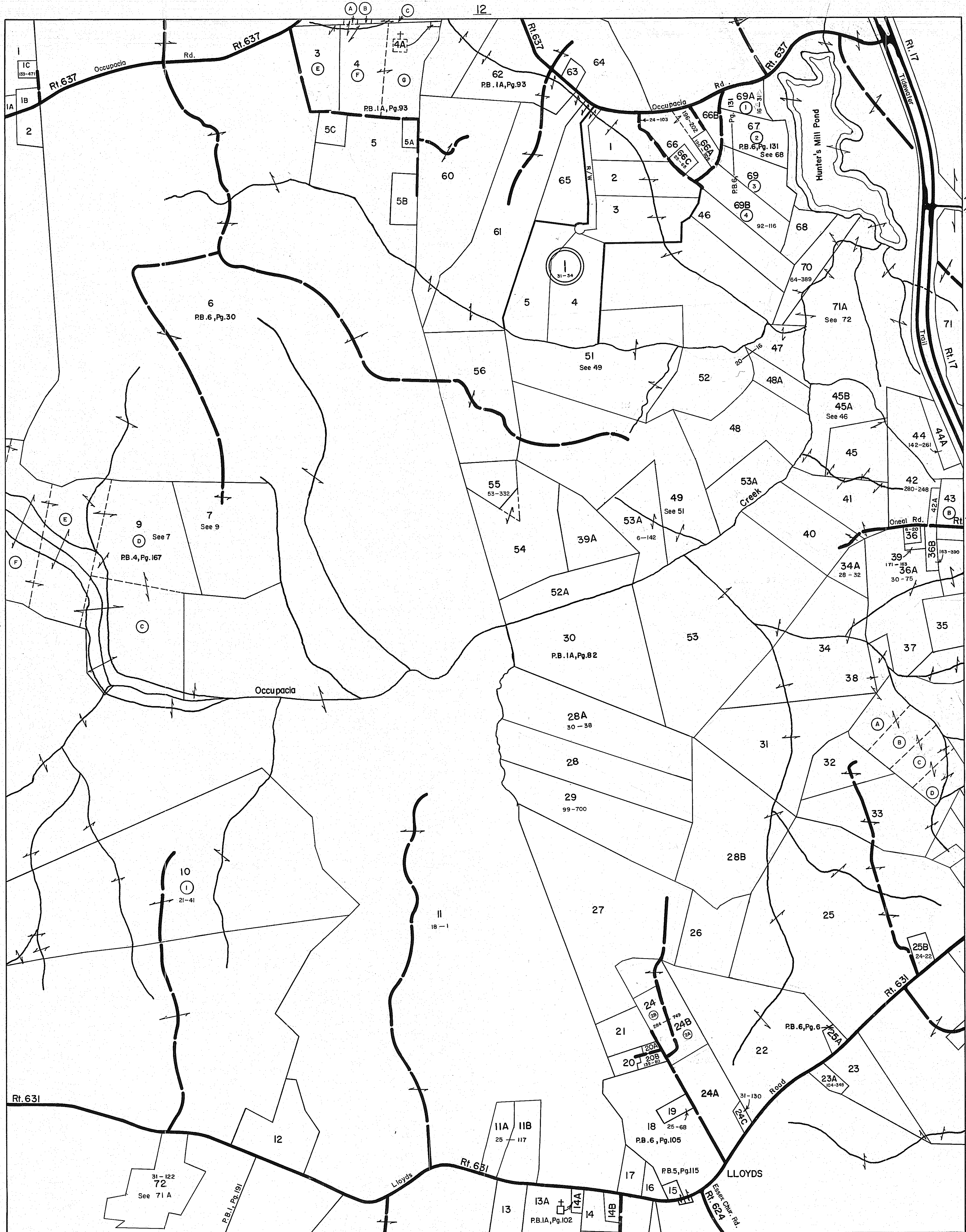
REV. -65, 1/66, 1/82, 7/95, 12/00, 12/05, 12/11

SCALE IN FEET
0 600 1200 1800 2400

22
OCCUPACIA DISTRICT

SECTION 17

ESSEX COUNTY



REV. -65, 1/66, 1/82, 1/84, 7/95, 12/00, 12/05, 12/11
SCALE IN FEET

600 0 600 1200 1800 2400

OCCUPACIA DISTRICT

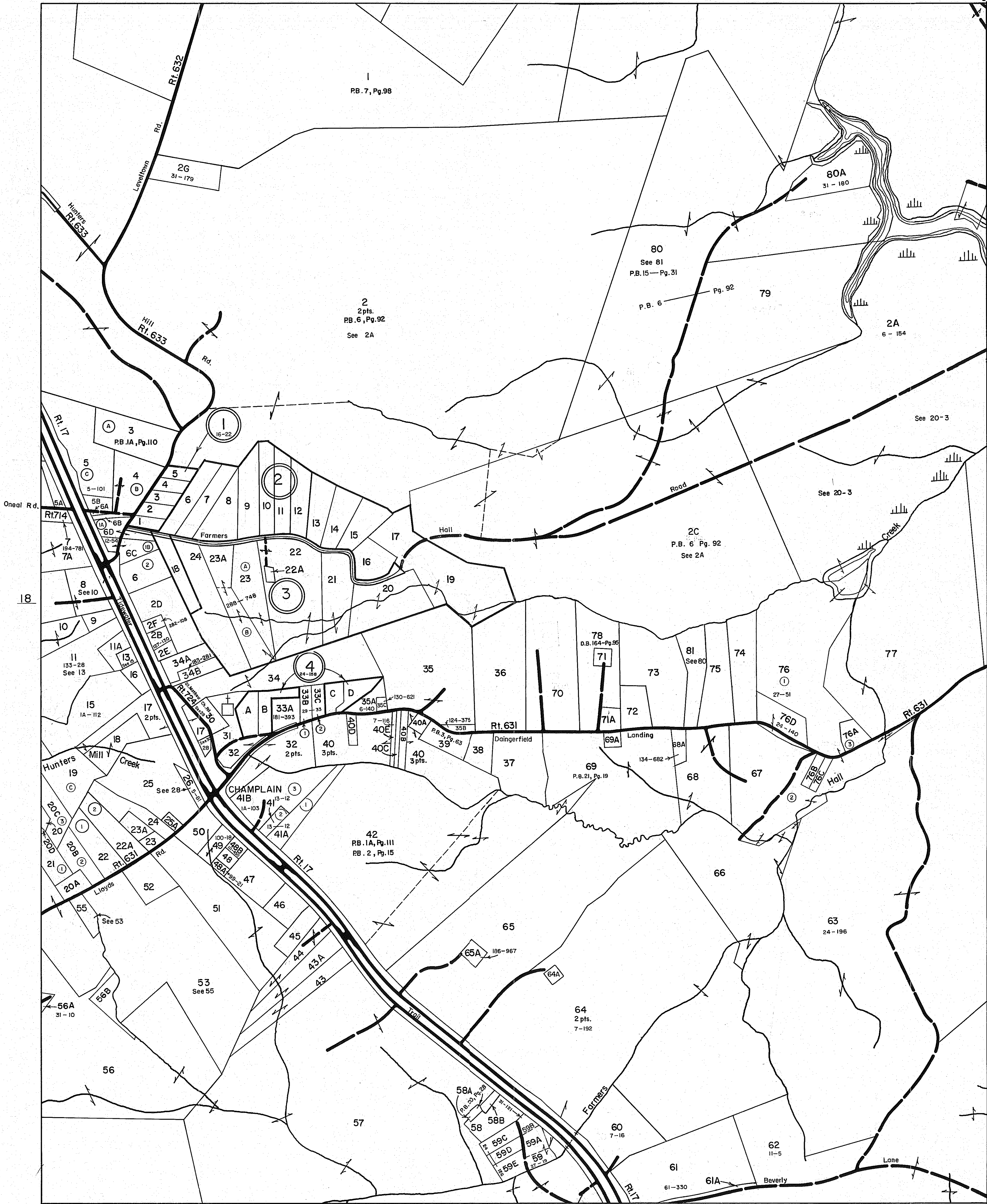
SECTION 18
INSERT

VIRGINIA STATE DEPARTMENT OF TAXATION, DIVISION OF REAL ESTATE APPRAISAL AND MAPPING

ESSEX COUNTY

13

Rt. 632



REV. -65, 1/66, 1/82, 1/84, 7/95, 12/00, 12/05, 12/11
SCALE IN FEET

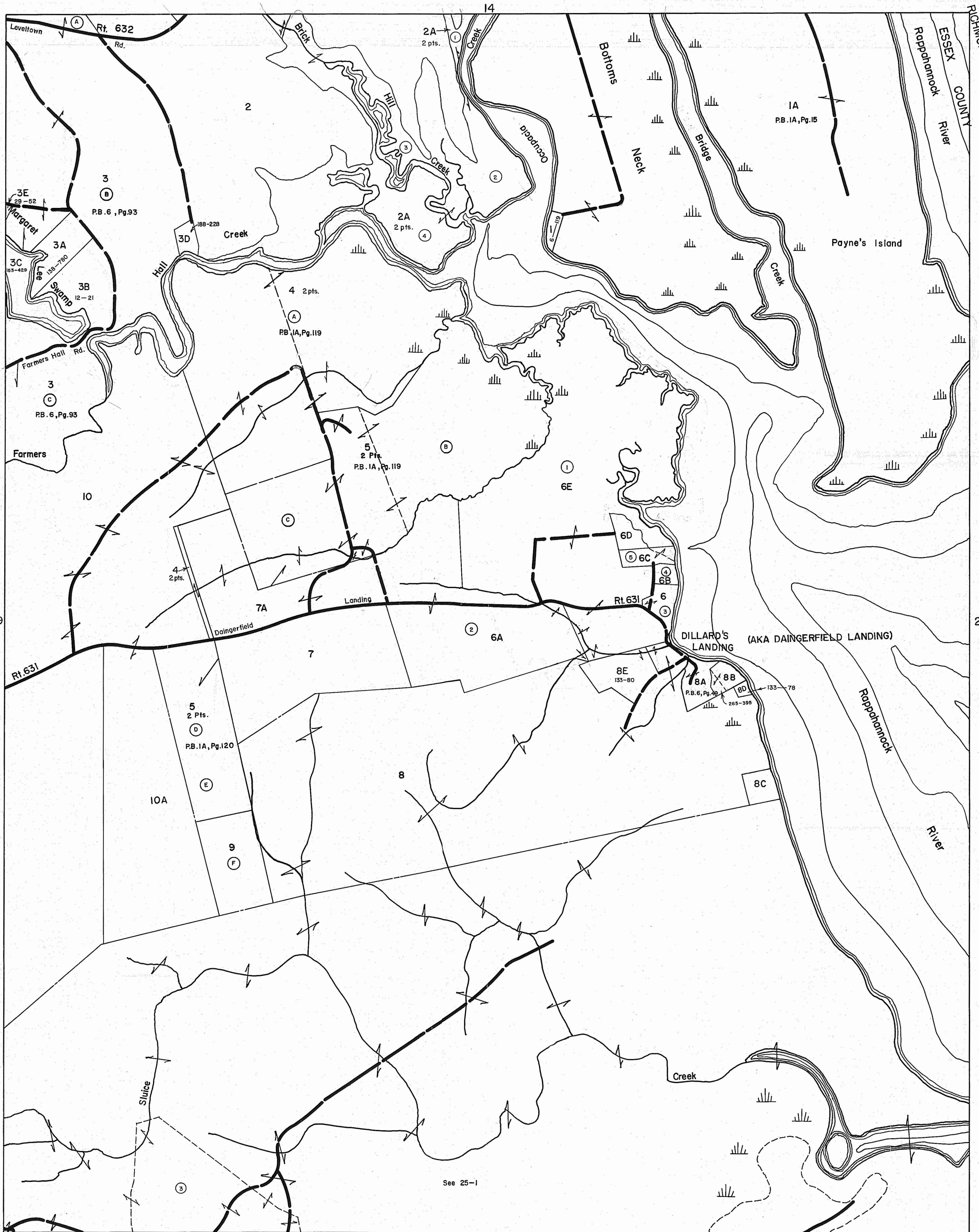


OCCUPACIA DISTRICT

VIRGINIA STATE DEPARTMENT OF TAXATION, DIVISION OF REAL ESTATE APPRAISAL AND MAPPING

SECTION 19
INSERT

ESSEX COUNTY



REV. -65, 1/66, 1/82, 1/84, 7/95, 12/00, 12/05, 12/11

25


SCALE IN FEET
0 600 1200 1800 2400

OCCUPACIA DISTRICT

SECTION 20

ESSEX COUNTY

NONE

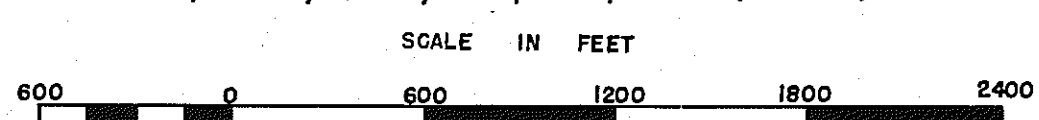


NONE

28

REV. - 65, 1/66, 1/82, 1/84, 7/95, 12/00, 12/05, 12/11

26



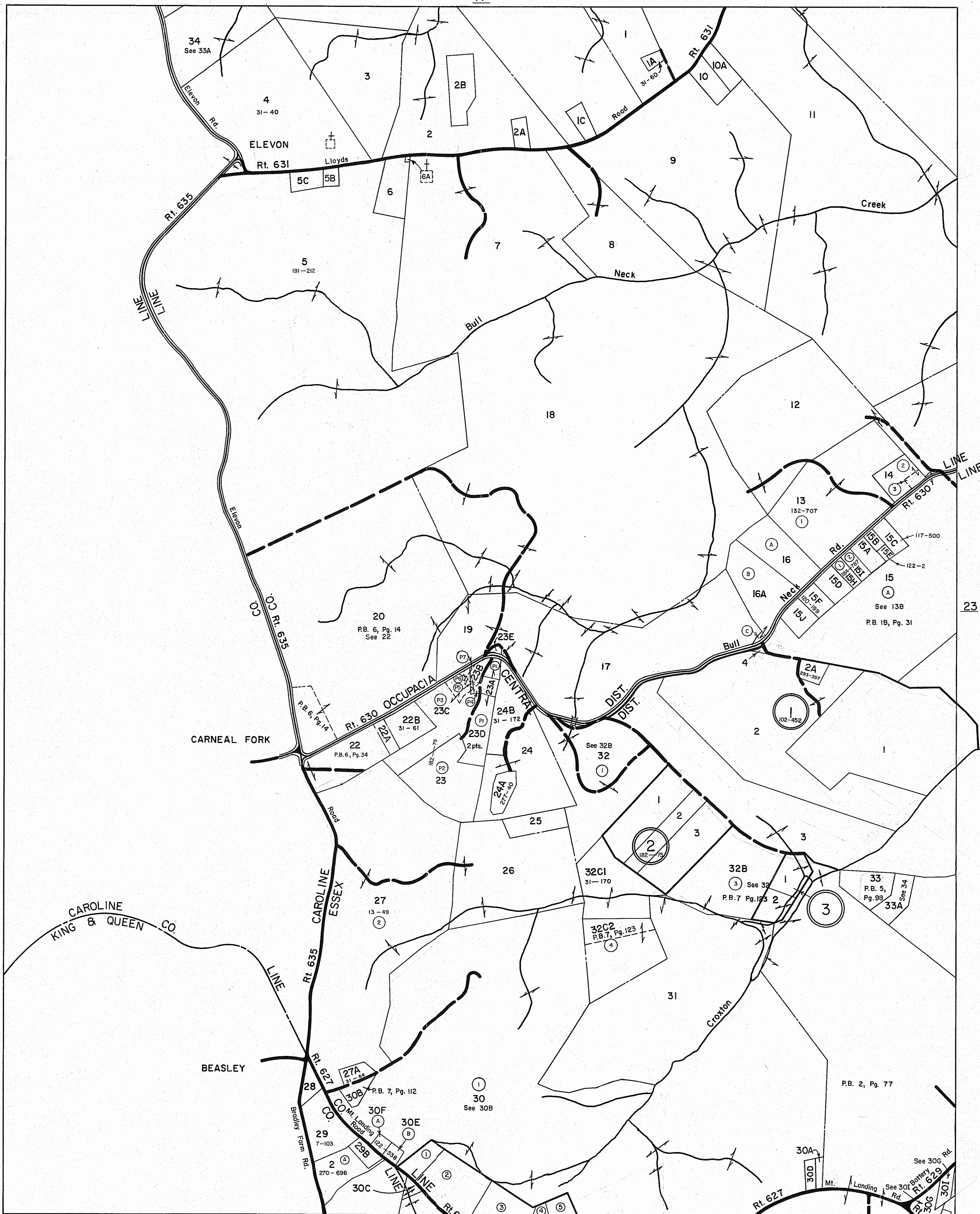
OCCUPACIA DISTRICT

SECTION

21

ESSEX COUNTY

17



REV.-1965, 1/66, 1/82, 1/84, 7/95, 12/00, 12/05, 12/11
SCALE IN FEET



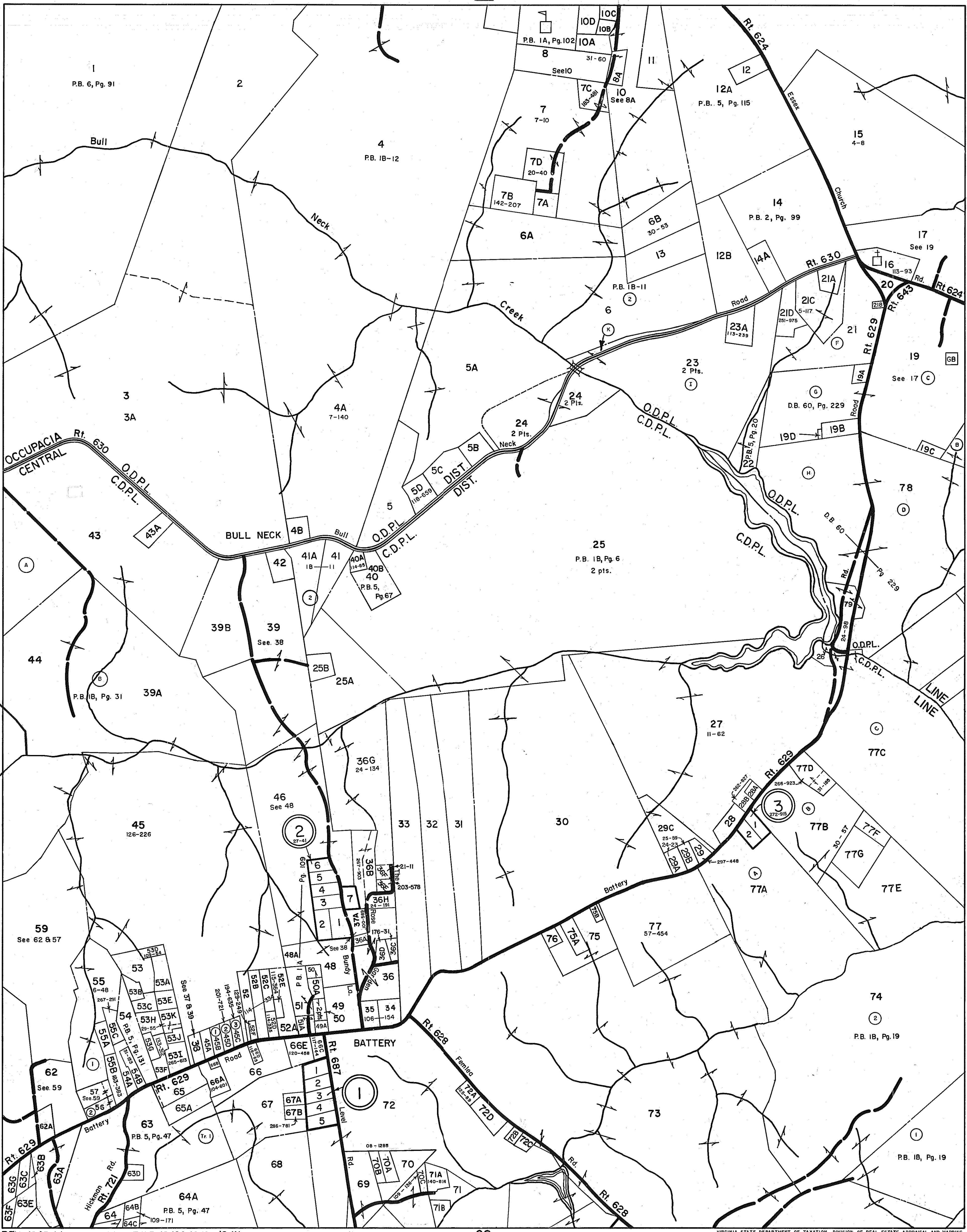
OCCUPACIA DISTRICT
CENTRAL

VIRGINIA STATE DEPARTMENT OF TAXATION, DIVISION OF REAL ESTATE APPRAISAL AND MAPPING

SECTION 22
INSERT

ESSEX COUNTY

18



Grain Bins Only
(no acreage)

REV.-1965, 1/66, 1/82, 1/84, 7/95, 12/00, 12/05, 12/11
SCALE IN FEET



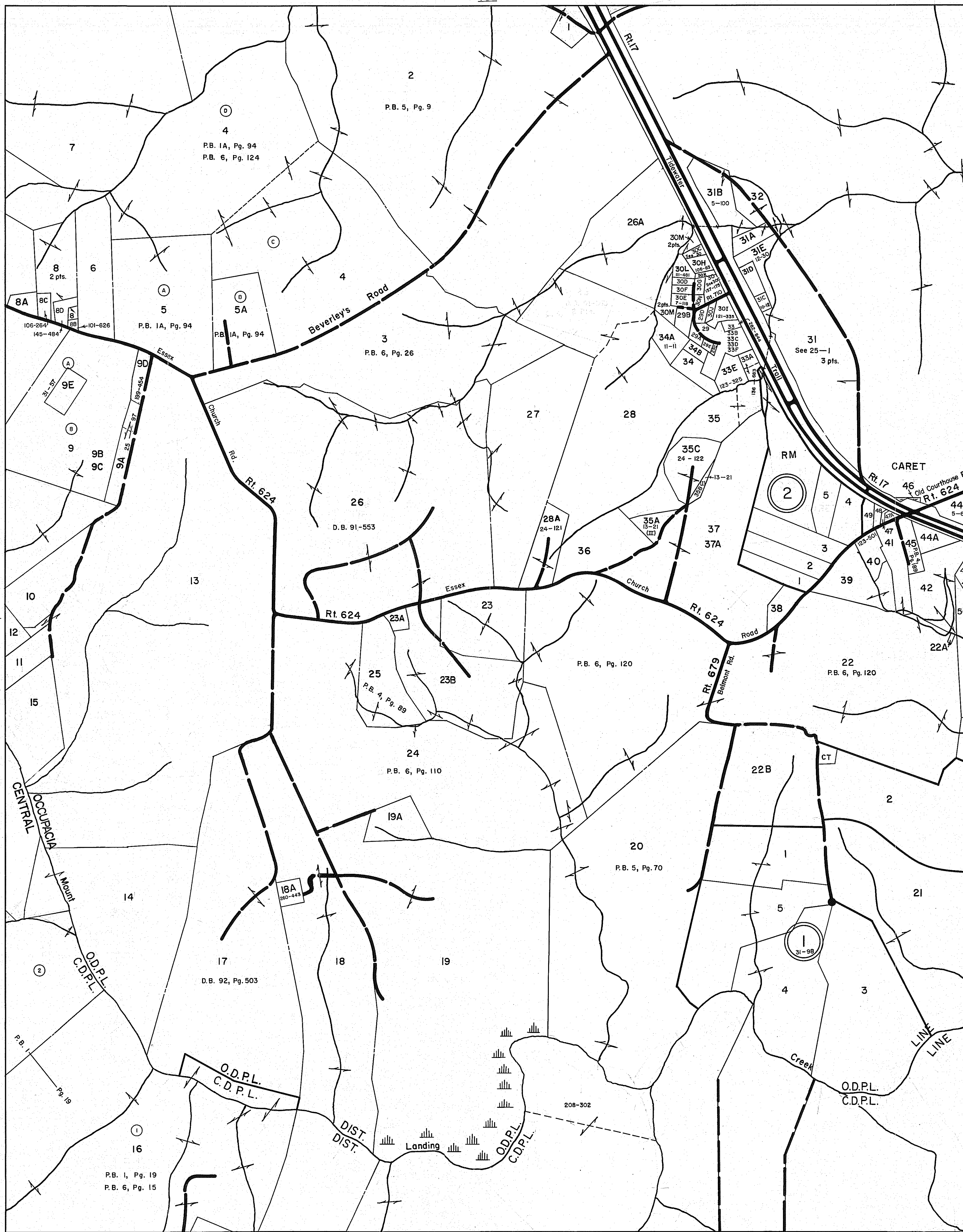
OCCUPACIA
CENTRAL DISTRICT

SECTION 23
INSERT

VIRGINIA STATE DEPARTMENT OF TAXATION, DIVISION OF REAL ESTATE APPRAISAL AND MAPPING

ESSEX COUNTY

19



REV. - 1965, 1/66, 1/82, 1/84, 7/95, 12/00, 12/05, 12/11
SCALE IN FEET



29

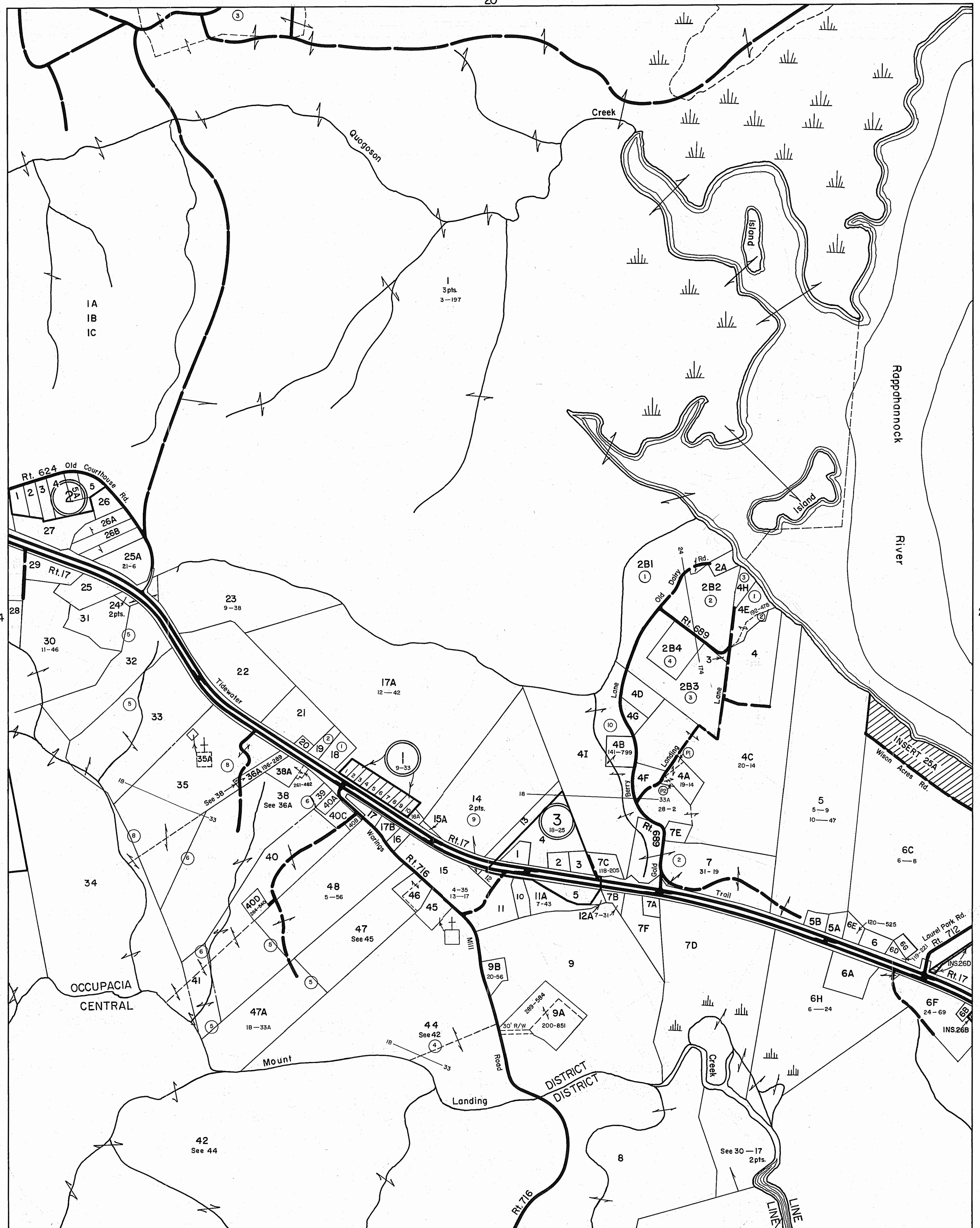
OCCUPACIA DISTRICT
CENTRAL

SECTION 24
INSERT

VIRGINIA STATE DEPARTMENT OF TAXATION, DIVISION OF REAL ESTATE APPRAISAL AND MAPPING

ESSEX COUNTY

20



1/82, 1/84, 7/95, 12/00, 12/05, 12/11

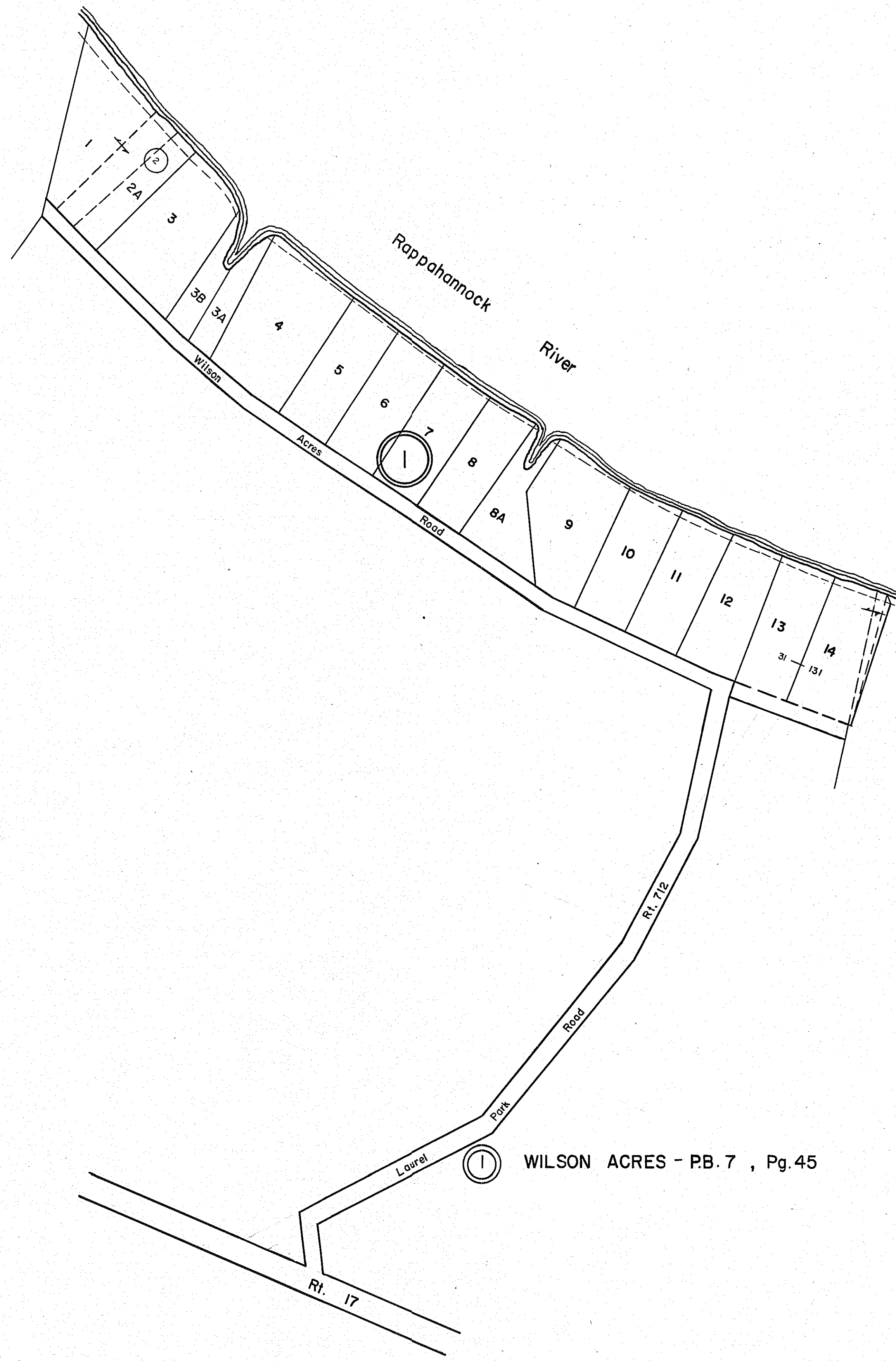
30



OCCUPACIA & CENTRAL DISTRICTS

SECTION 25

ESSEX COUNTY



REV. - 65, 1/66, 7/95, 12/00, 12/05
SCALE IN FEET



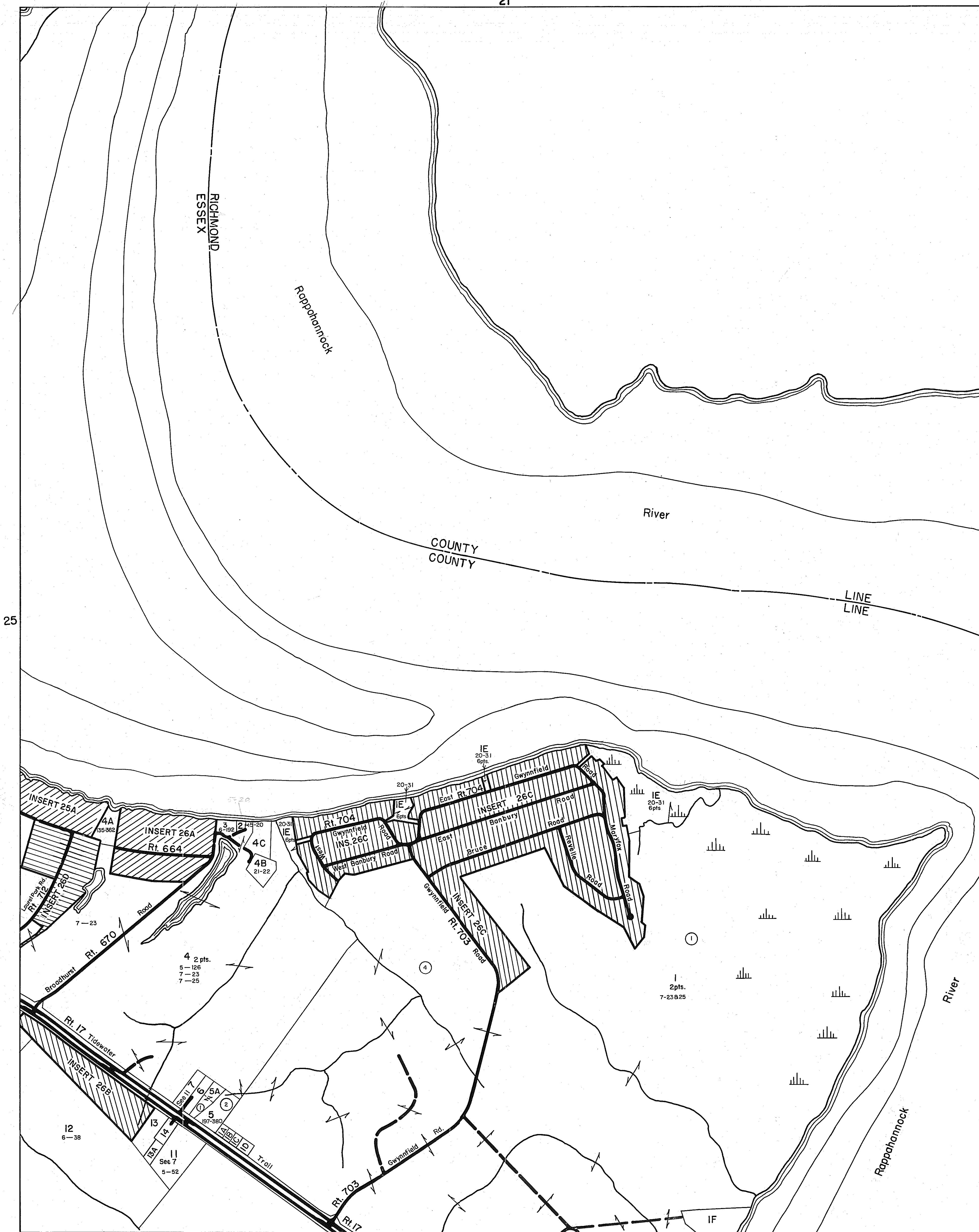
OCCUPANCY DISTRICT

VIRGINIA STATE DEPARTMENT OF TAXATION, DIVISION OF REAL ESTATE APPRAISAL AND MAPPING

SECTION INSERT 25A

ESSEX COUNTY

21



REV. 1/82, 7/95, 12/00, 12/05, 12/11

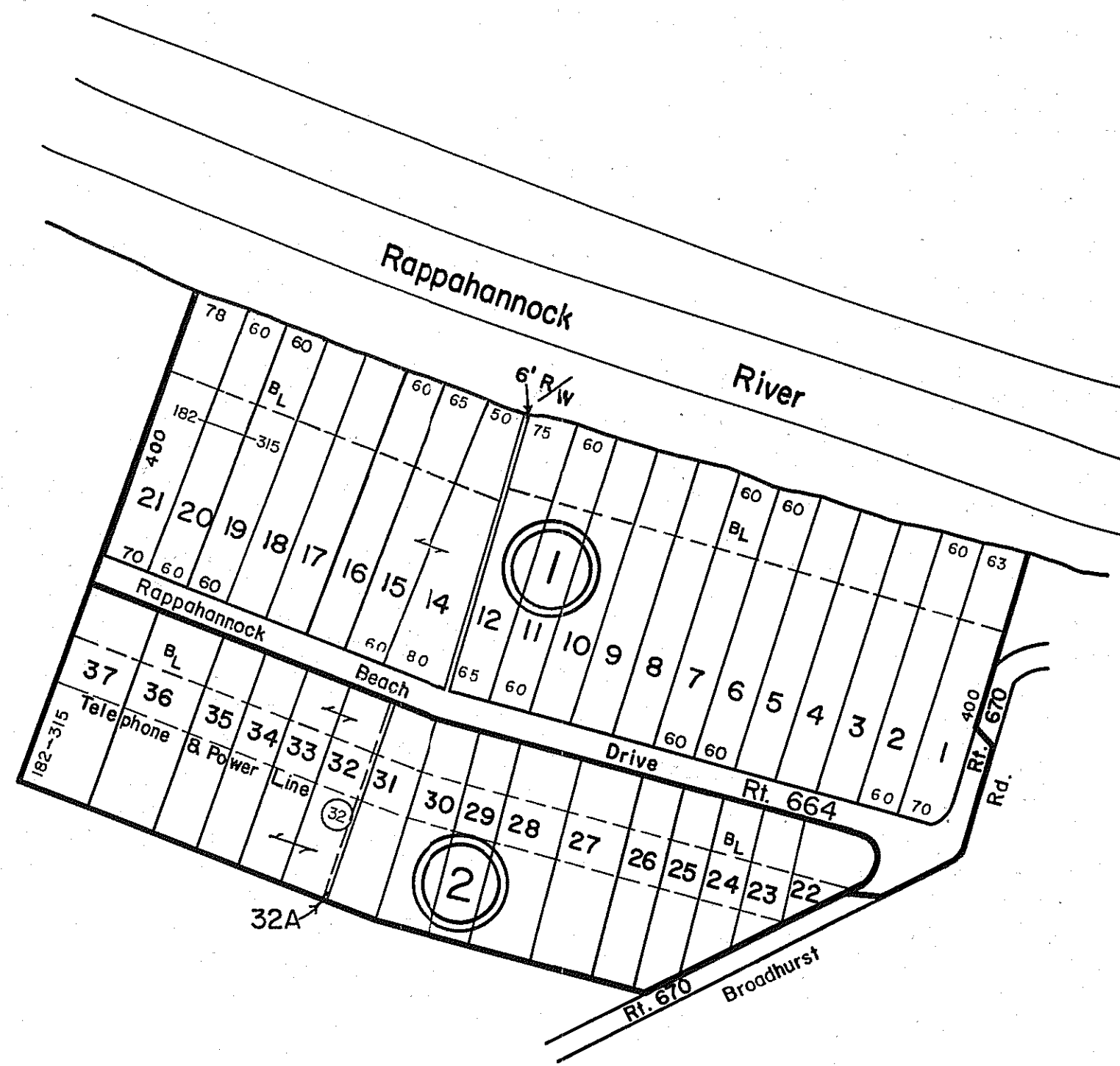

31



OCCUPACIA DISTRICT

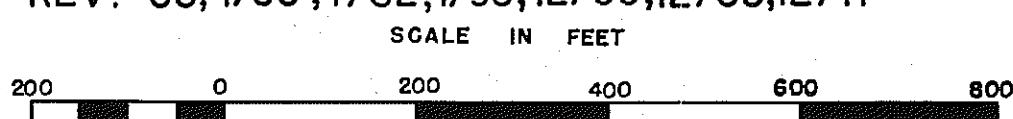
SECTION 26

ESSEX COUNTY



- ① RAPPAHANNOCK BEACH -
P. B. 5 Pg. 51
- ② RAPPAHANNOCK BEACH-UNIT 2-
P.B. 6 , Pg. 138

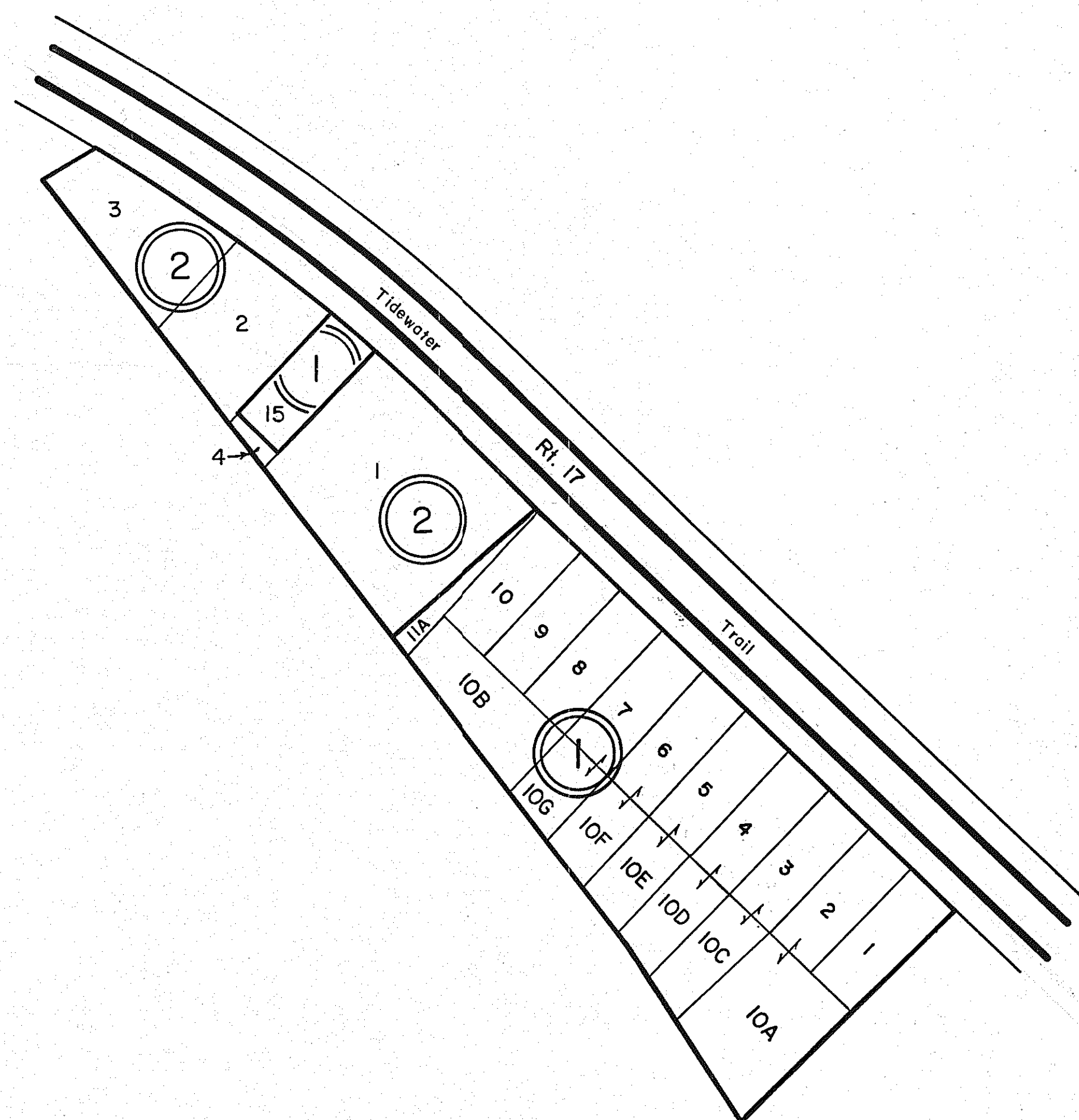
REV.- 65, 1/66, 1/82, 7/95, 12/00, 12/05, 12/11



OCCUPACIA DISTRICT

INSERT 26A

ESSEX COUNTY



- ① J.P.TALIAFERRO SUBDIVISION - P.B. 5 , Pg. 53
- ② JOHN S. WILLIASON SUB. D.B. 207, Pg. 57

REV. - 65, 1/66, 1/82, 7/95, 12/00, 12/05, 12/11
SCALE IN FEET

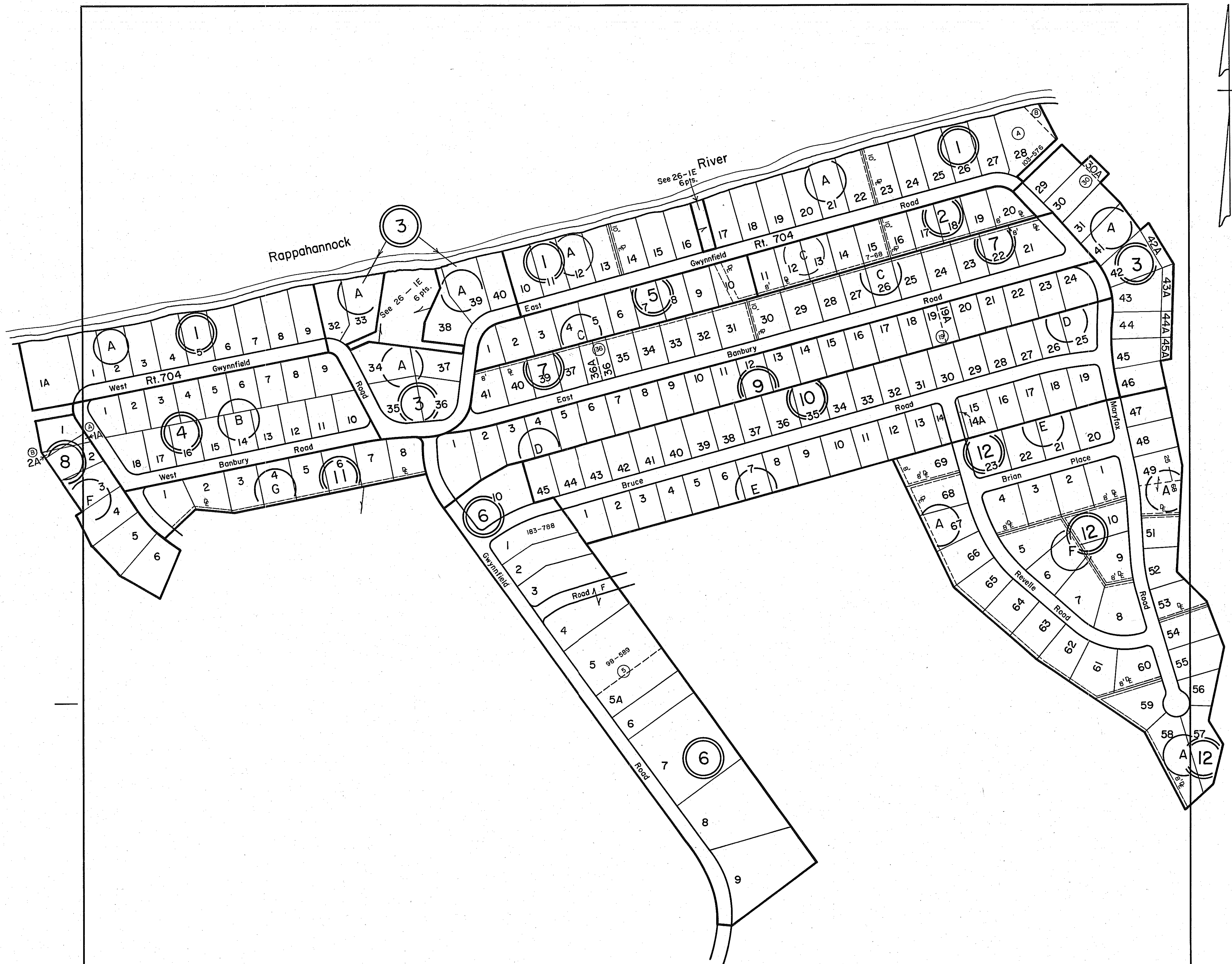


OCCUPANCIA _____ DISTRICT _____

SECTION _____
INSERT 26B

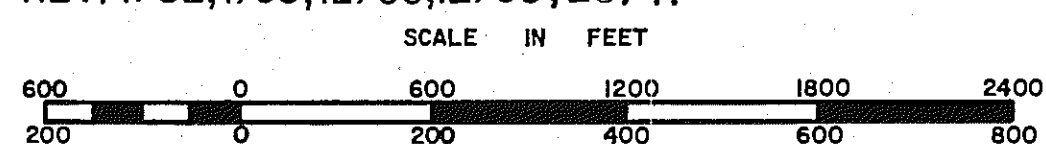
VIRGINIA STATE DEPARTMENT OF TAXATION DIVISION OF REAL ESTATE APPRAISAL AND MAPPING

ESSEX COUNTY



- ① GWYNNFIELD - P.B. 7, Pg. 57
- ② GWYNNFIELD - P.B. 7, Pg. 68
- ③ GWYNNFIELD - P.B. -
- ④ GWYNNFIELD - P.B. -
- ⑤ GWYNNFIELD - P.B. -
- ⑥ GWYNNFIELD - P.B. -
- ⑦ GWYNNFIELD - P.B. 3, Pgs. 151 & 152
- ⑧ GWYNNFIELD - P.B. -
- ⑨ GWYNNFIELD - P.B. -
- ⑩ GWYNNFIELD - P.B. -
- ⑪ GWYNNFIELD - P.B. 9, Pg. 42
- ⑫ GWYNNFIELD - P.B. 12, Pg. 34

REV. 1/82, 7/95, 12/00, 12/05, 26/11



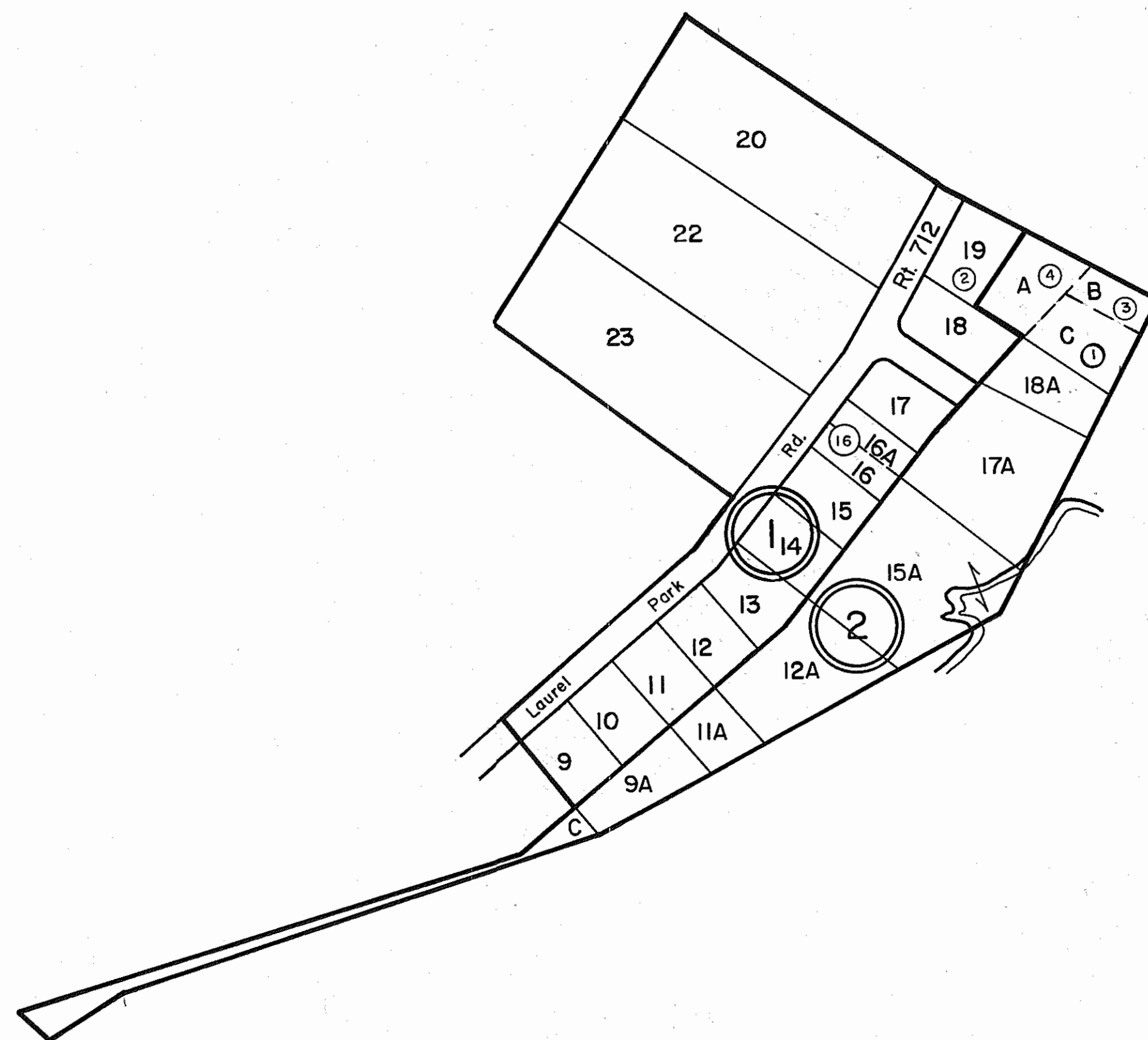
OCCUPANCY _____ DISTRICT _____

SECTION _____
INSERT _____ 26C

REVISED: _____

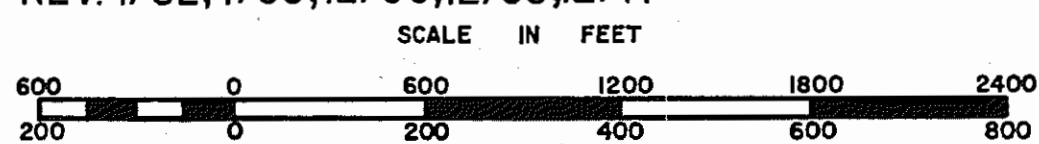
PREPARED BY VIRGINIA STATE DEPARTMENT OF TAXATION, DIVISION OF REAL ESTATE APPRAISAL AND MAPPING

ESSEX COUNTY



- ① LAUREL PARK - P.B. 7, Pg. 160
- ② ADDITION TO LAUREL PARK - D.B. 184, Pg. 905

REV. 1/82, 7/95, 12/00, 12/05, 12/11

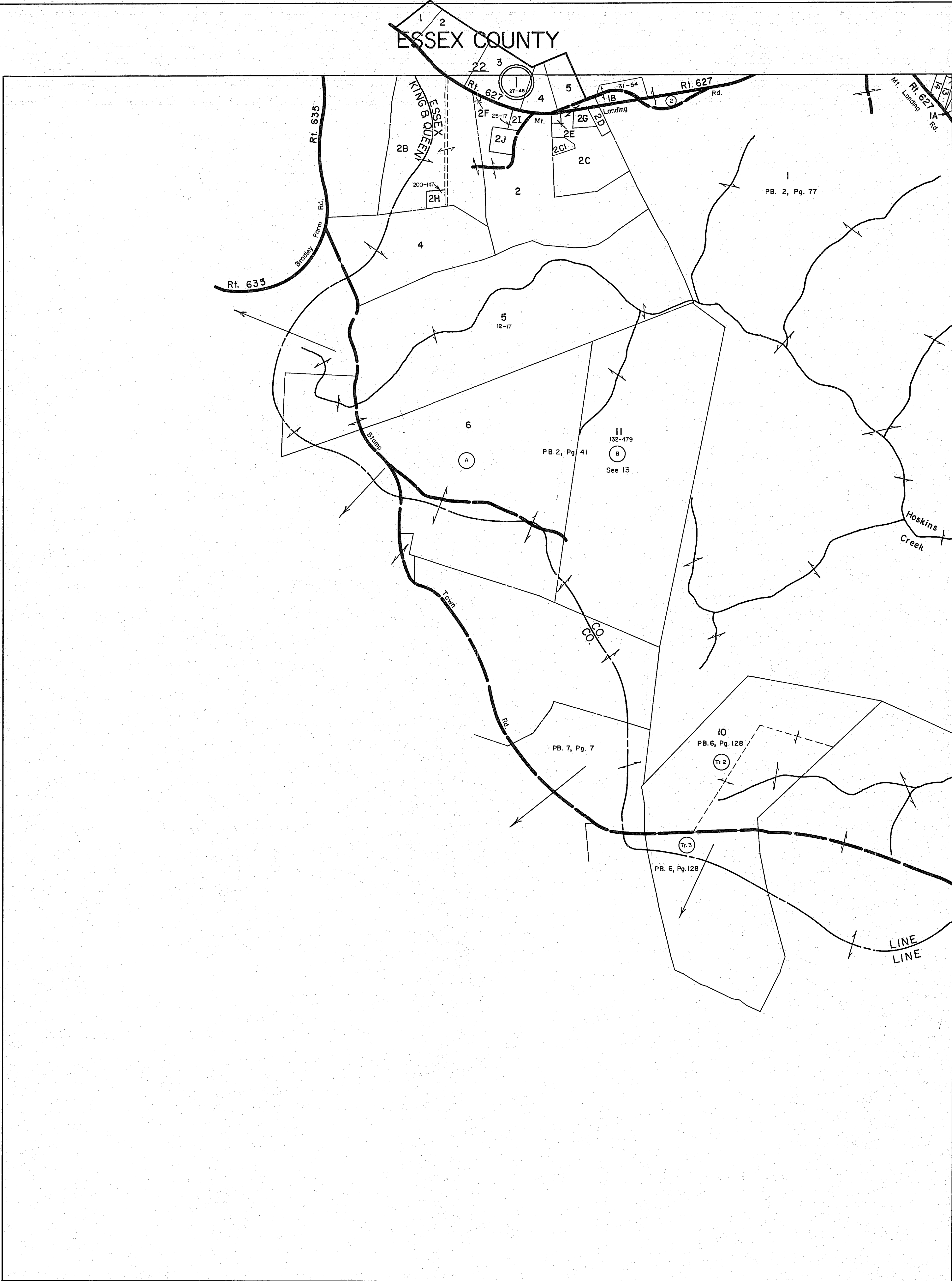


OCCUPANCY _____ DISTRICT _____

SECTION _____
INSERT 26D

REVISED: _____

ESSEX COUNTY



28

REV.-1965, 1/66, 1/82, 1/84, 7/95, 12/00, 12/05, 12/11
SCALE IN FEET

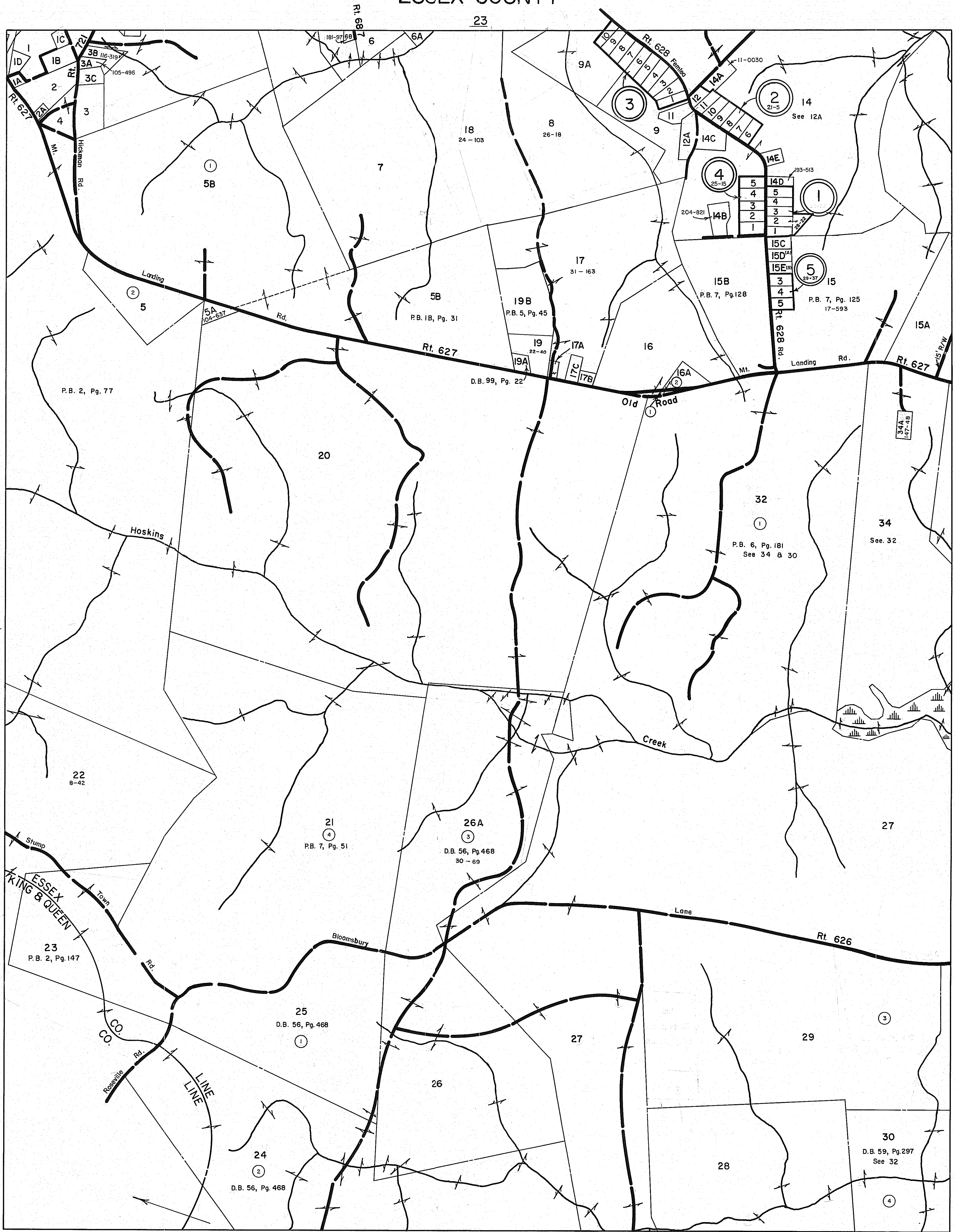


VIRGINIA STATE DEPARTMENT OF TAXATION, DIVISION OF REAL ESTATE APPRAISAL AND MAPPING

OCCUPACIA DISTRICT

SECTION 27
INSERT

ESSEX COUNTY



REV-1965,1/66,1/82,1/84,7/95,12/00,12/05,12/11

SCALE IN FEET



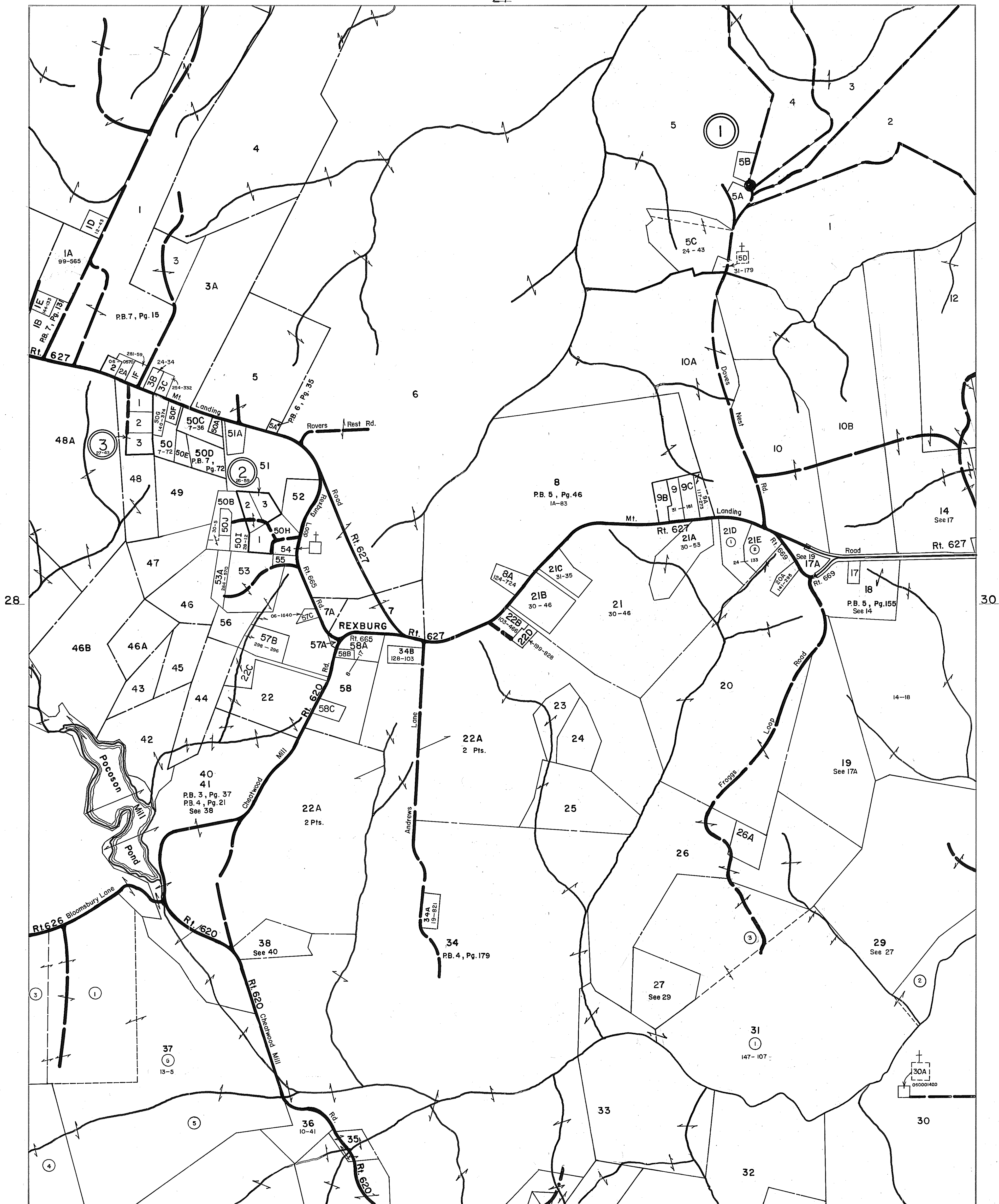
CENTRAL DISTRICT

VIRGINIA STATE DEPARTMENT OF TAXATION, DIVISION OF REAL ESTATE APPRAISAL AND MAPPING

SECTION 28
INSERT

ESSEX COUNTY

24



REV.-65,1/66, 1/82,7/95,12/00,12/05,12/11

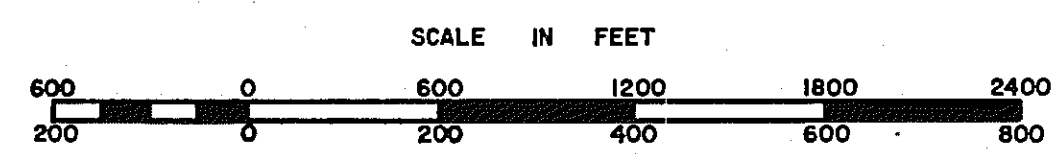
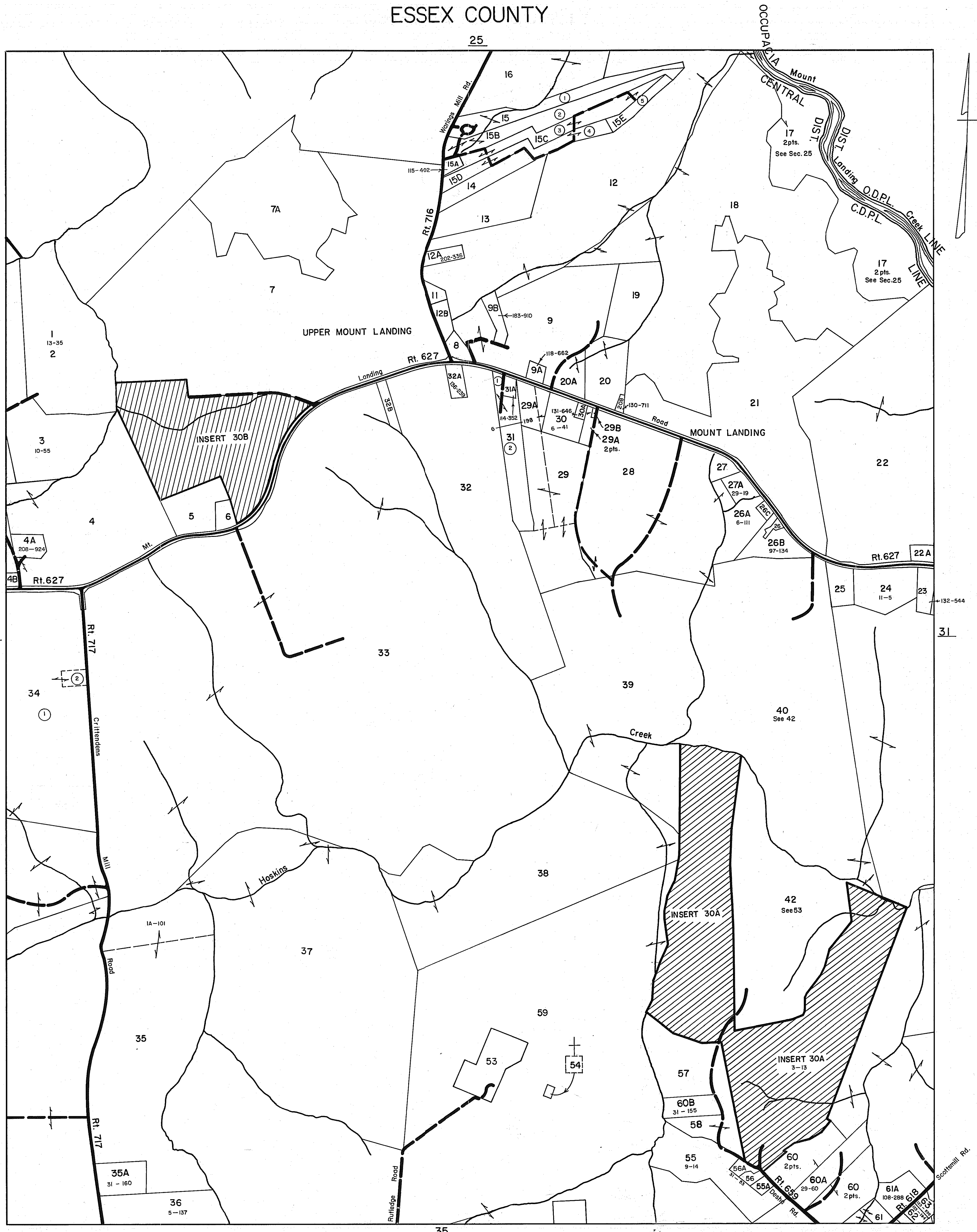


CENTRAL DISTRICT

SECTION 29
INSERT

VIRGINIA STATE DEPARTMENT OF TAXATION, DIVISION OF REAL ESTATE APPRAISAL AND MAPPING

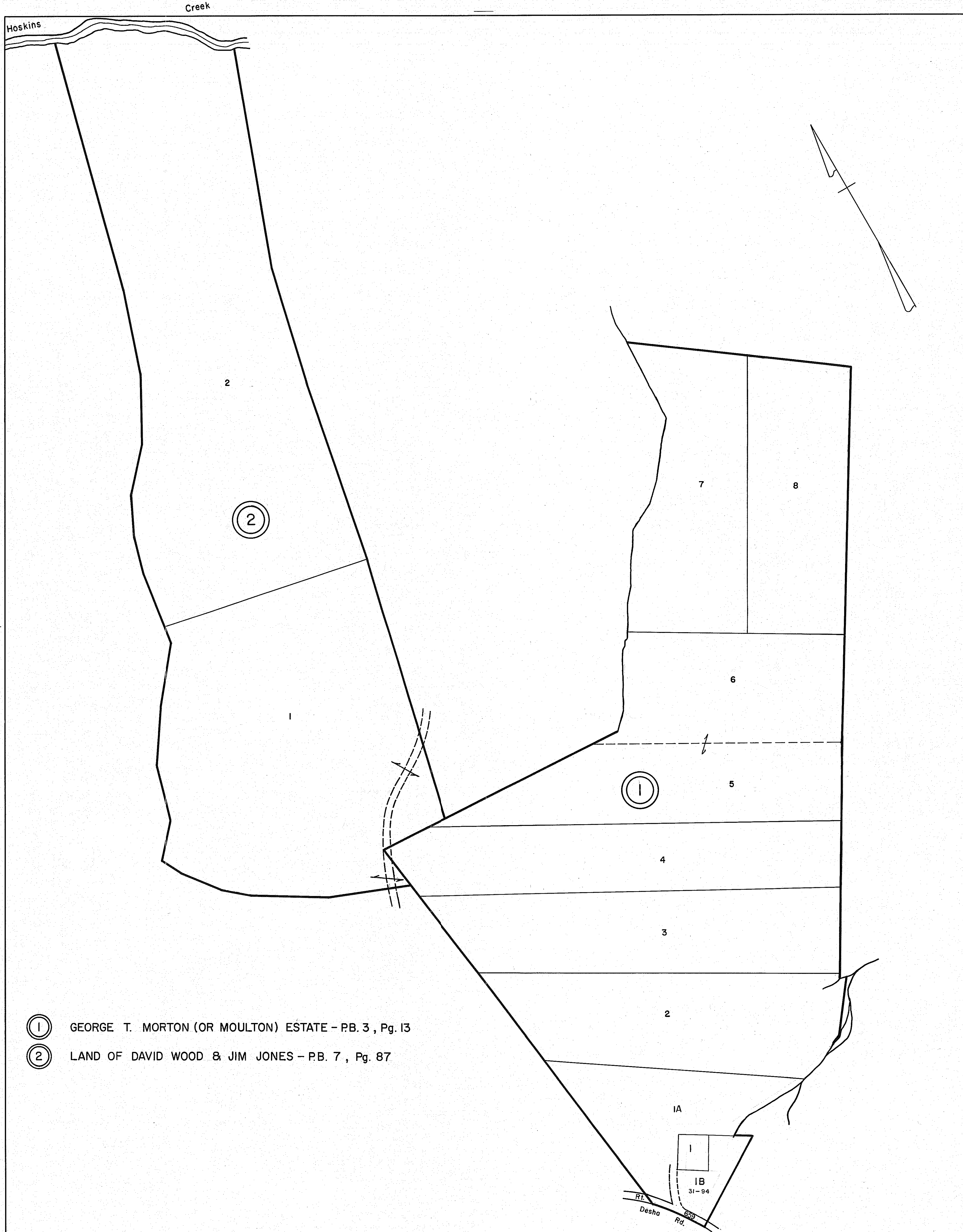
ESSEX COUNTY



CENTRAL DISTRICT
 OCCUPACIA

SECTION 30
 INSERT

ESSEX COUNTY



- ① GEORGE T. MORTON (OR MOULTON) ESTATE - P.B. 3, Pg. 13
- ② LAND OF DAVID WOOD & JIM JONES - P.B. 7, Pg. 87

REV. '65, 1/66, 1/82, 7/95, 12/00, 12/05, 12/11
SCALE IN FEET

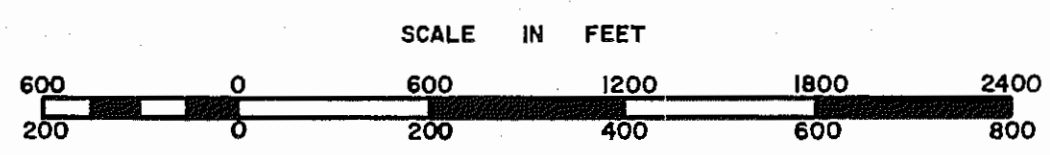
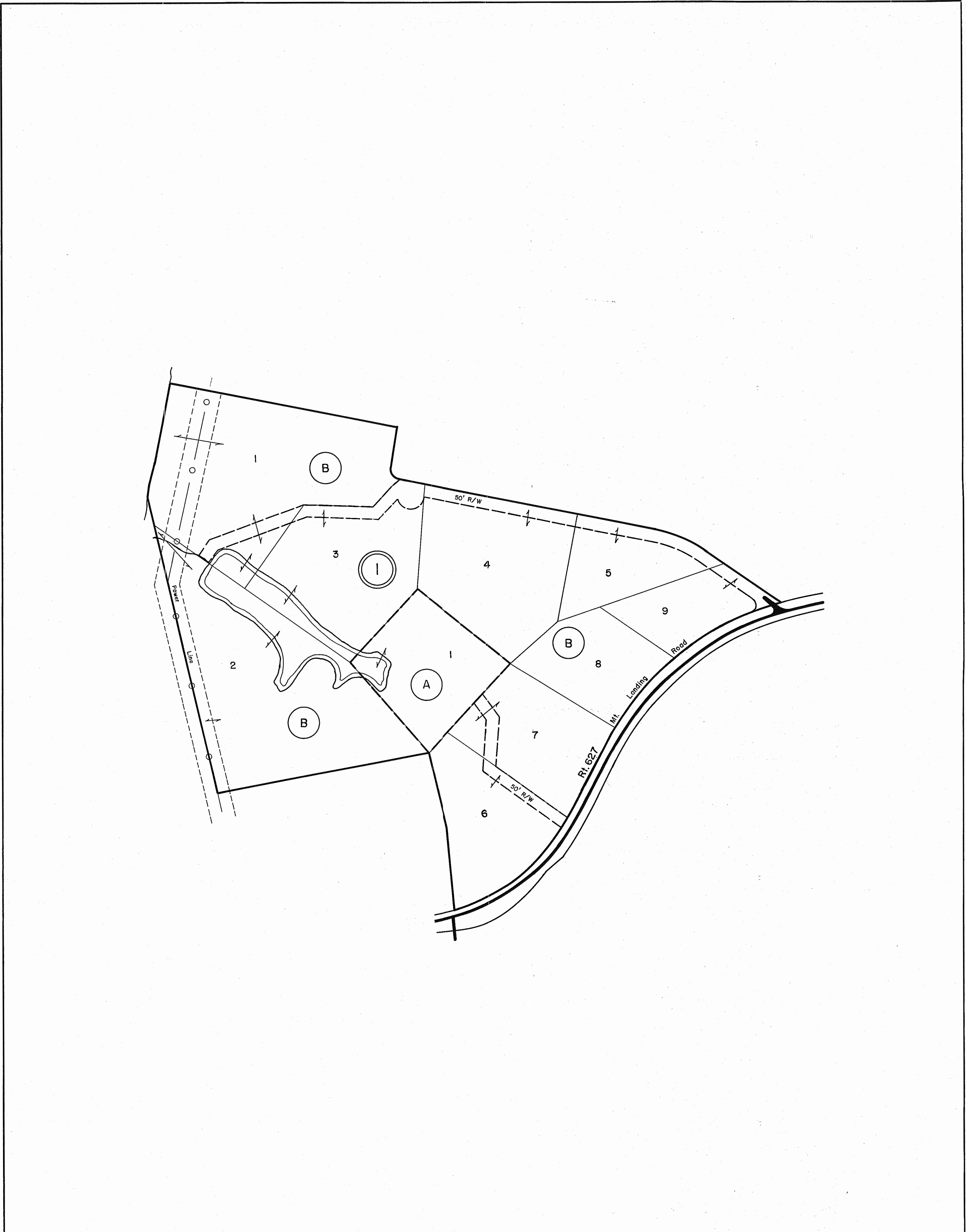


CENTRAL DISTRICT

SECTION 30A
INSERT 30A

PREPARED BY VIRGINIA STATE DEPARTMENT OF TAXATION, DIVISION OF REAL ESTATE APPRAISAL AND MAPPING

ESSEX COUNTY



CENTRAL DISTRICT

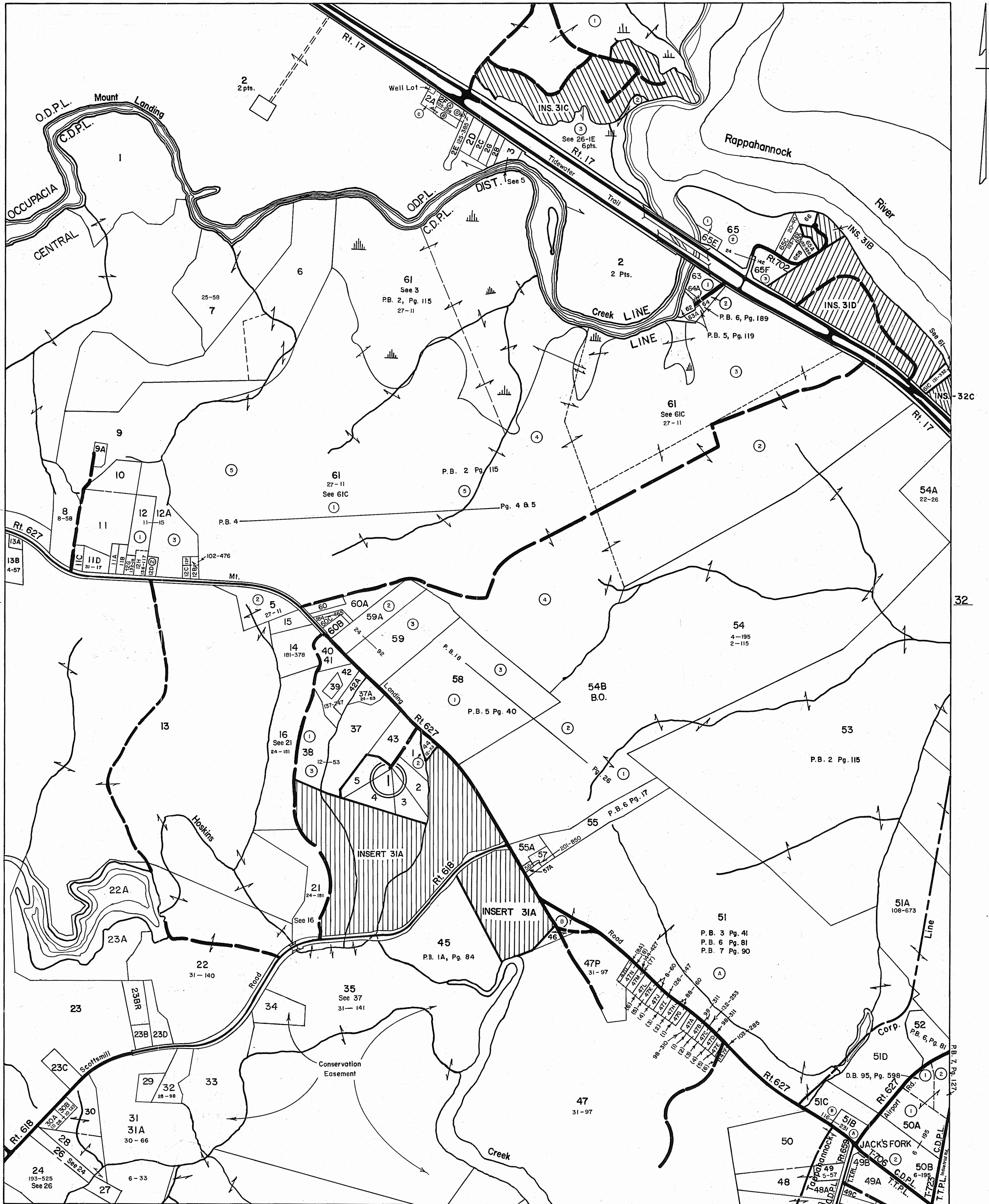
PREPARED BY VIRGINIA STATE DEPARTMENT OF TAXATION, DIVISION OF REAL ESTATE APPRAISAL AND MAPPING

SECTION
INSERT 30B

REVISED: 12/11

ESSEX COUNTY

26



REV. 65, 1/66, 1/84, 7/95, 12/00, 12/05, 12/11

SCALE IN FEET



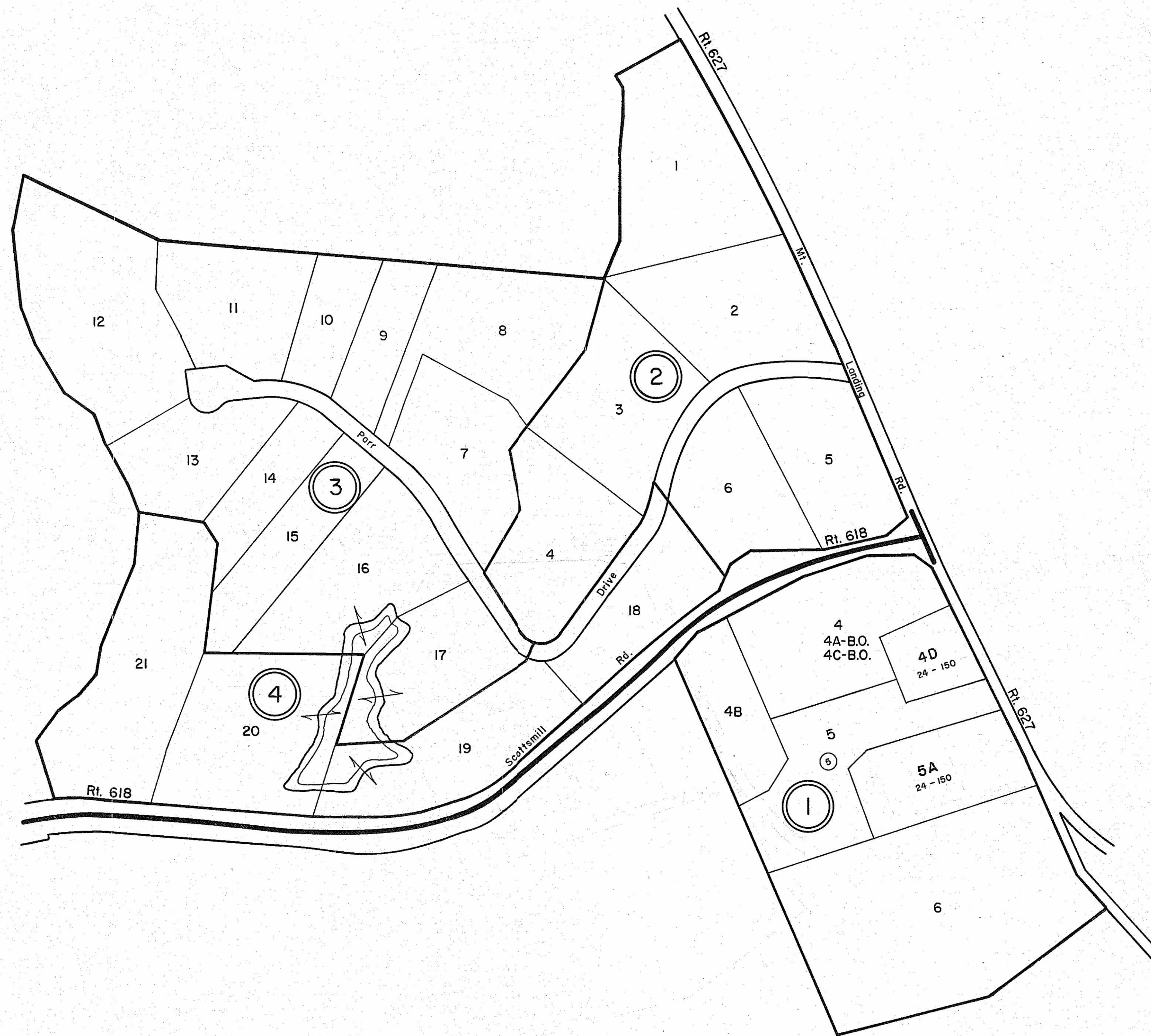
CENTRAL DISTRICT TAPPAHANNOCK TOWN

SECTION 31 INSERT

VIRGINIA STATE DEPARTMENT OF TAXATION, DIVISION OF REAL ESTATE APPRAISAL AND MAPPING

Desha Rd.

ESSEX COUNTY



- ① MARY C. WRIGHT-WOODLAND LOTS - P.B. 6, Pg. 50
- ② RUSSELL HILL ESTATE - LOTS 1-6 - P.B. 14, Pg. 53
- ③ RUSSELL HILL ESTATES - SECTION II - P.B. 16, Pg. 53
- ④ RUSSELL HILL ESTATES - SECTION III - P.B. 17, Pgs. 5, 6, 7

REV. '65, 1/66, 1/82, 7/95, 12/00, 12/05, 12/11
SCALE IN FEET

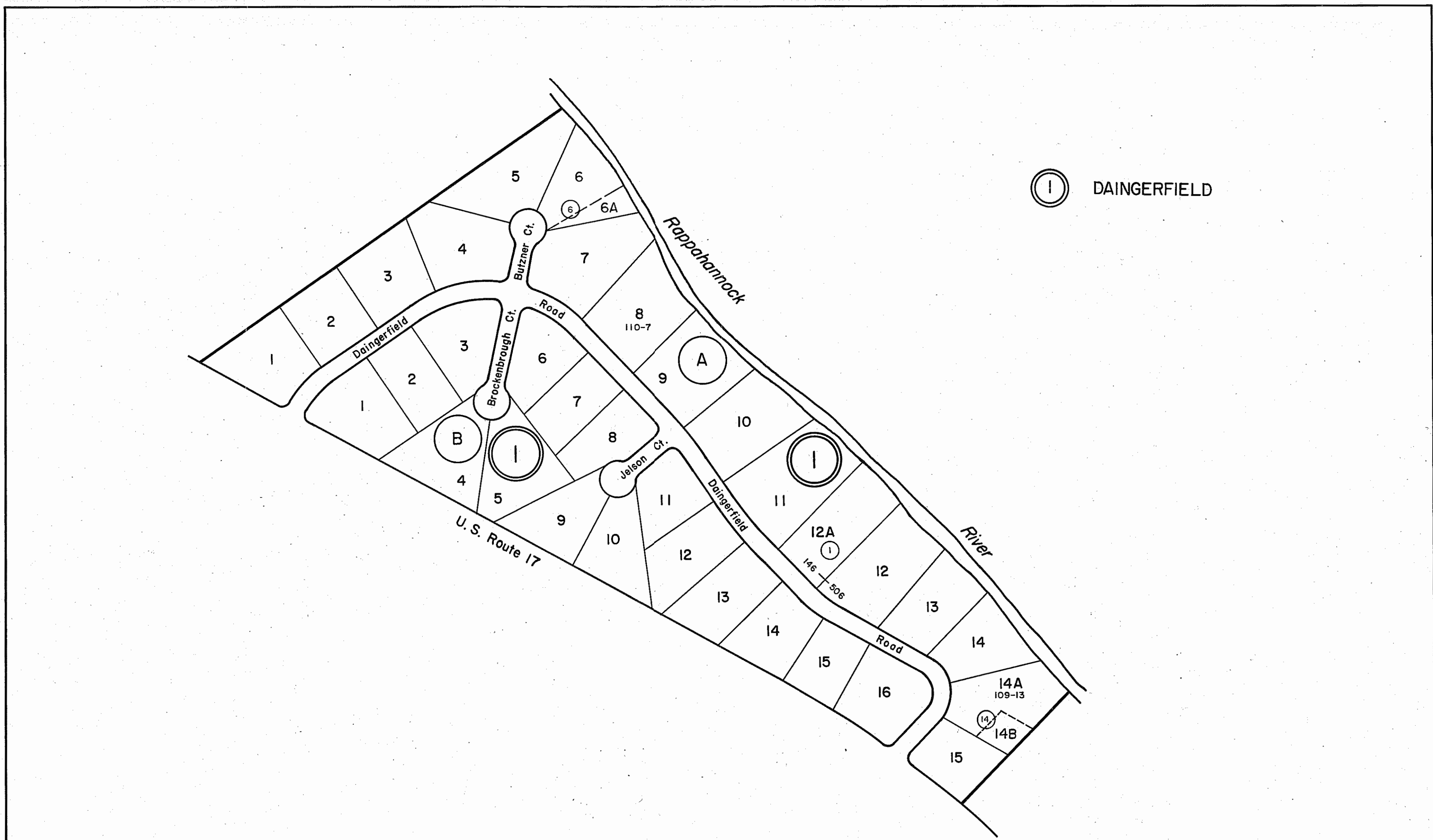


CENTRAL DISTRICT

PREPARED BY VIRGINIA STATE DEPARTMENT OF TAXATION, DIVISION OF REAL ESTATE APPRAISAL AND MAPPING

SECTION
INSERT 31A

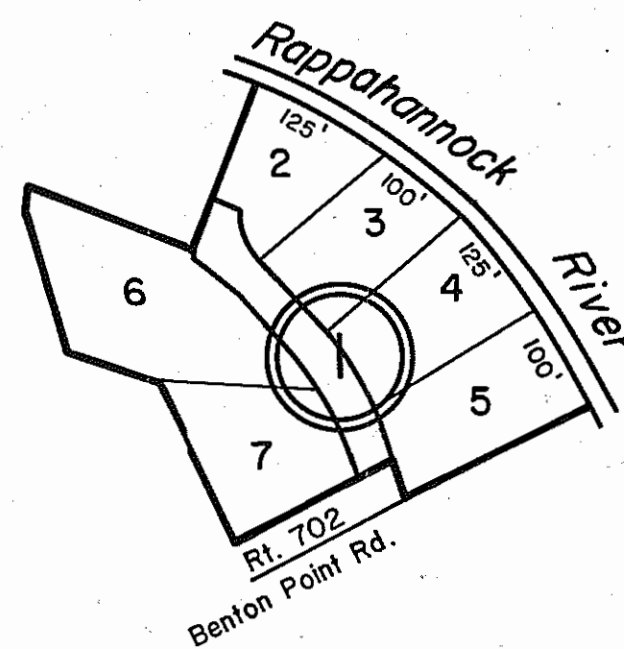
ESSEX COUNTY



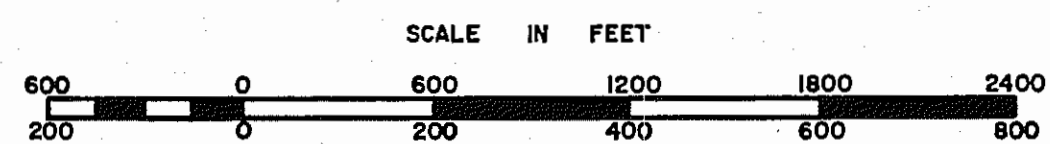
Ⓢ DAINGERFIELD

31D

Ⓢ BENTON SUBDIVISION - PB. 13, Pg. 1



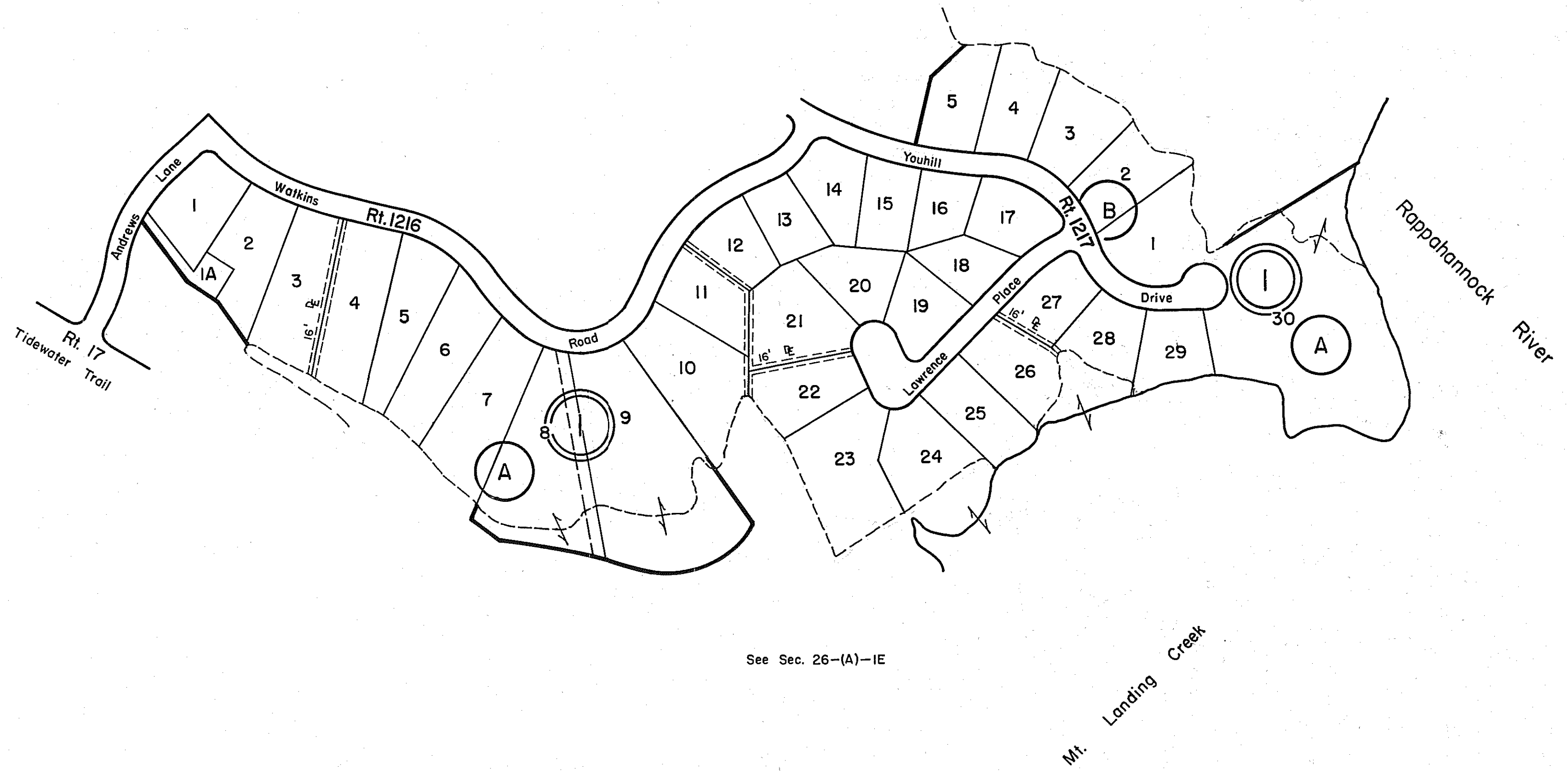

31B



CENTRAL TAPPAHANNOCK DISTRICT TOWN

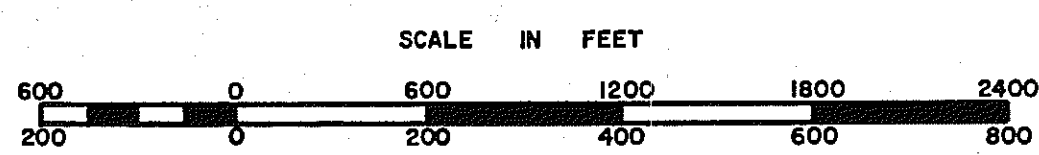
SECTION INSERT 31D & 31B

ESSEX COUNTY



See Sec. 26-(A)-1E

① MARYFIELD SUBDIVISION - PB.7, Pg.179



OCCUPANCY DISTRICT

SECTION INSERT 31C

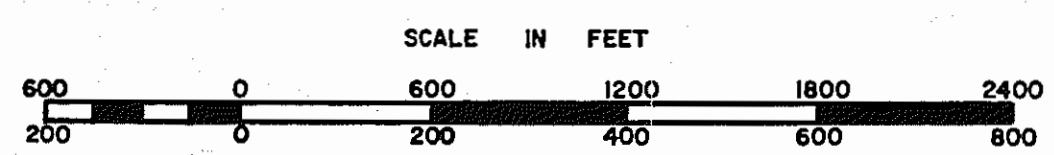
ESSEX COUNTY

NONE



31

NONE



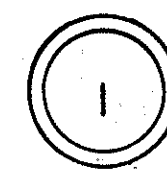
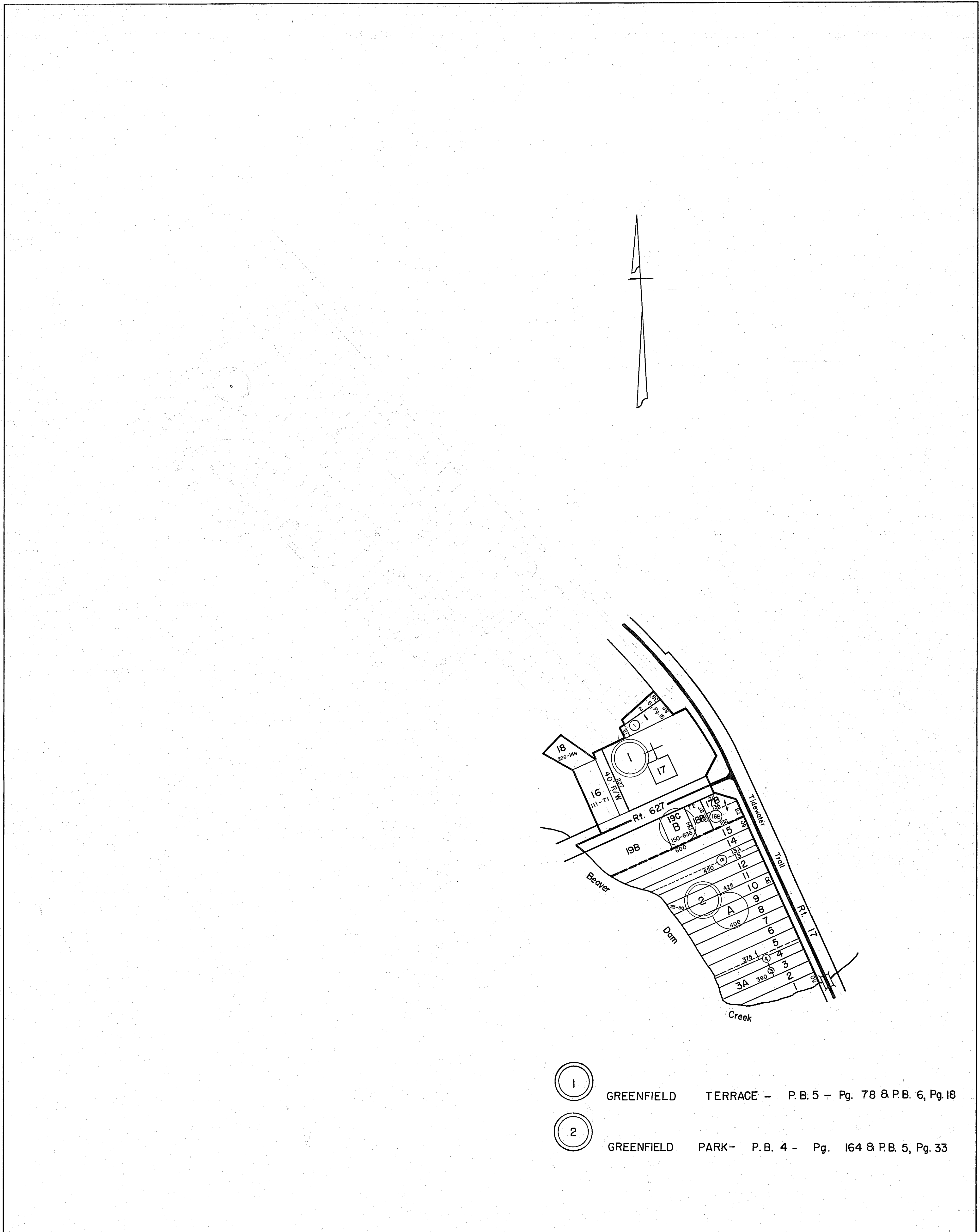
CENTRAL DISTRICT
TAPPAHANNOCK TOWN

SECTION 32
INSERT


REVISED: 65-1/66, 1/82, 7/95, 12/00, 12/05, 12/11

PREPARED BY VIRGINIA STATE DEPARTMENT OF TAXATION, DIVISION OF REAL ESTATE APPRAISAL AND MAPPING

ESSEX COUNTY



GREENFIELD TERRACE - P.B. 5 - Pg. 78 & P.B. 6, Pg. 18



GREENFIELD PARK - P.B. 4 - Pg. 164 & P.B. 5, Pg. 33

REV.-1965,1/66, 1/82,1/84,7/95,12/00,12/05,12/11

SCALE IN FEET



CENTRAL DISTRICT

INSERT 32A

ESSEX COUNTY

NONE

NONE



REV. 65, 1/66, 1/82, 7/95, 12/00
12/05, 12/11

SCALE IN FEET




CENTRAL TAPPANNOCK DISTRICT TOWN

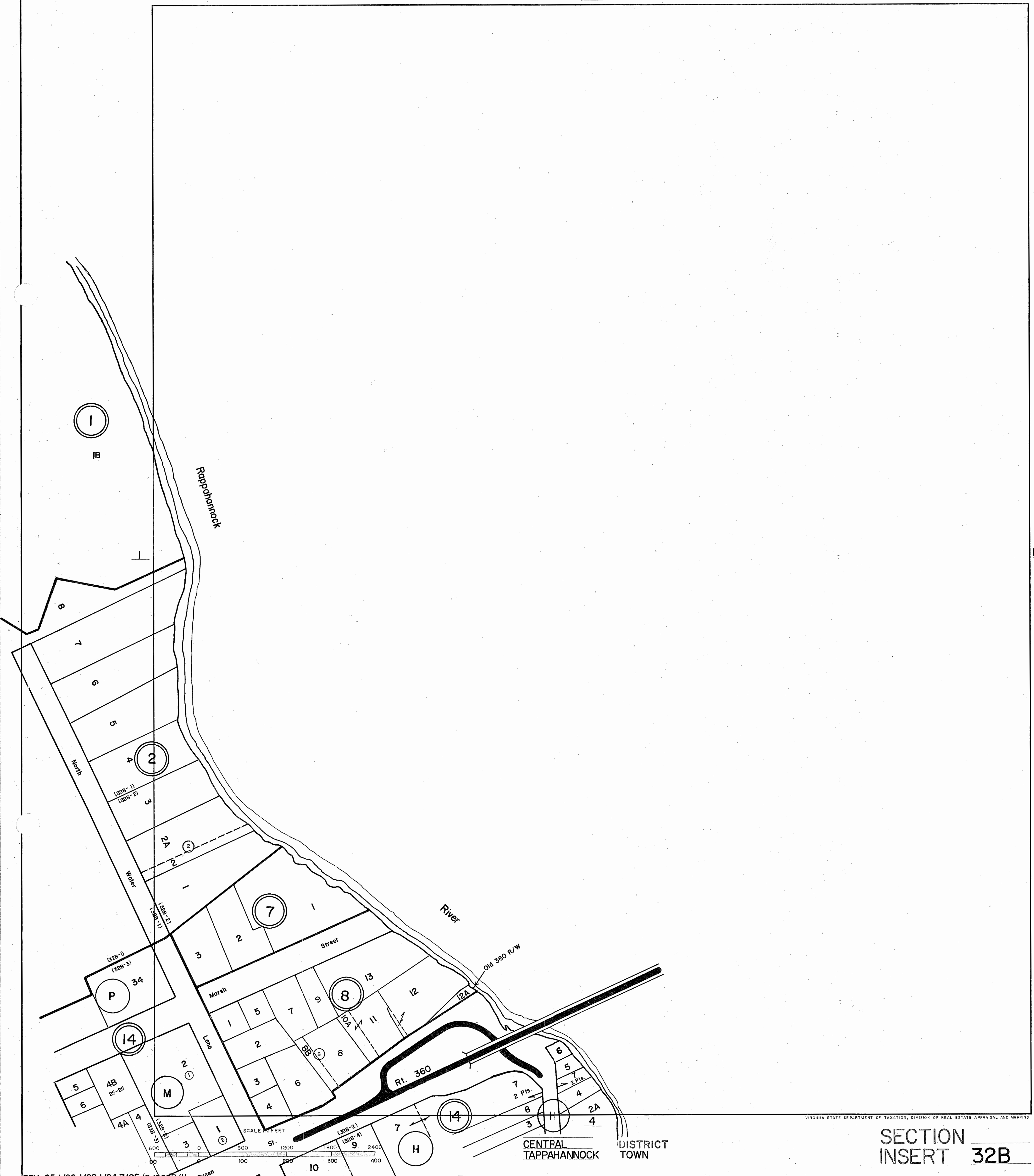
SECTION INSERT 32B

ESSEX COUNTY

NONE



NONE



ESSEX COUNTY

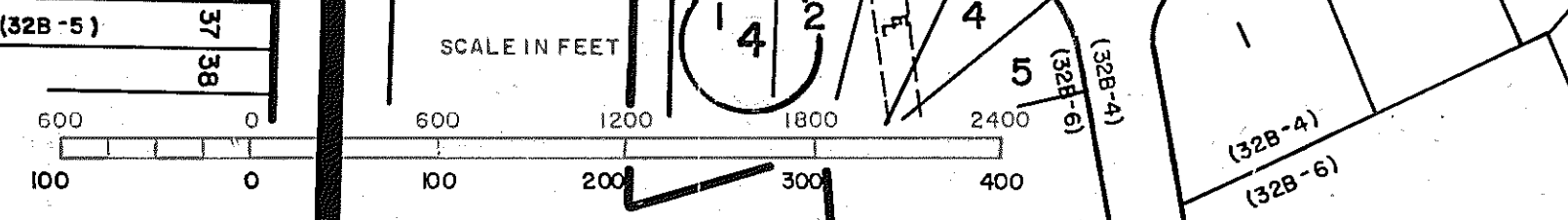


SECTION C
INSERT 32B

ESSEX COUNTY



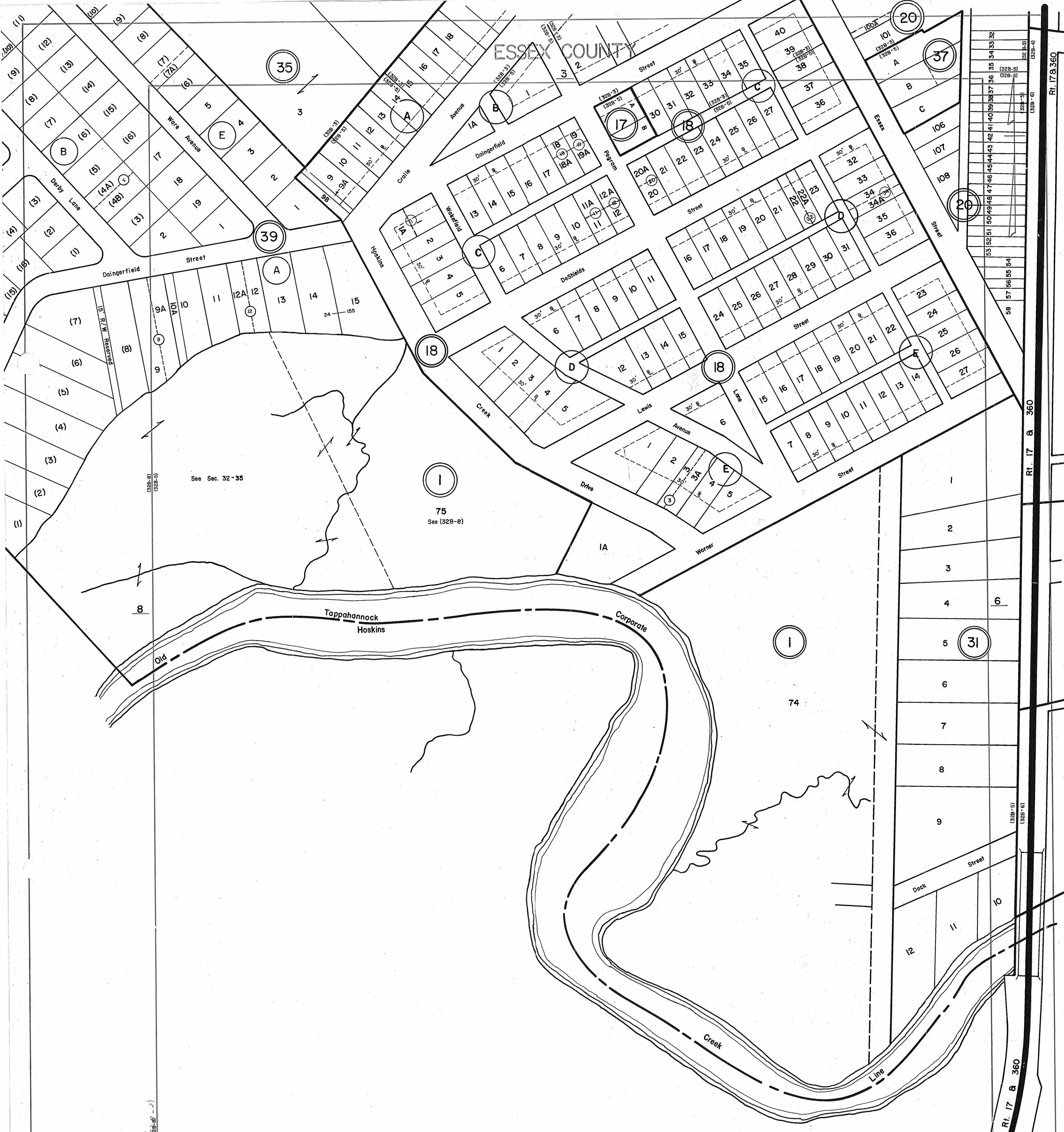
NONE



CENTRAL TAPPAHANNOCK DISTRICT TOWN

SECTION INSERT 32B

ESSEX COUNTY

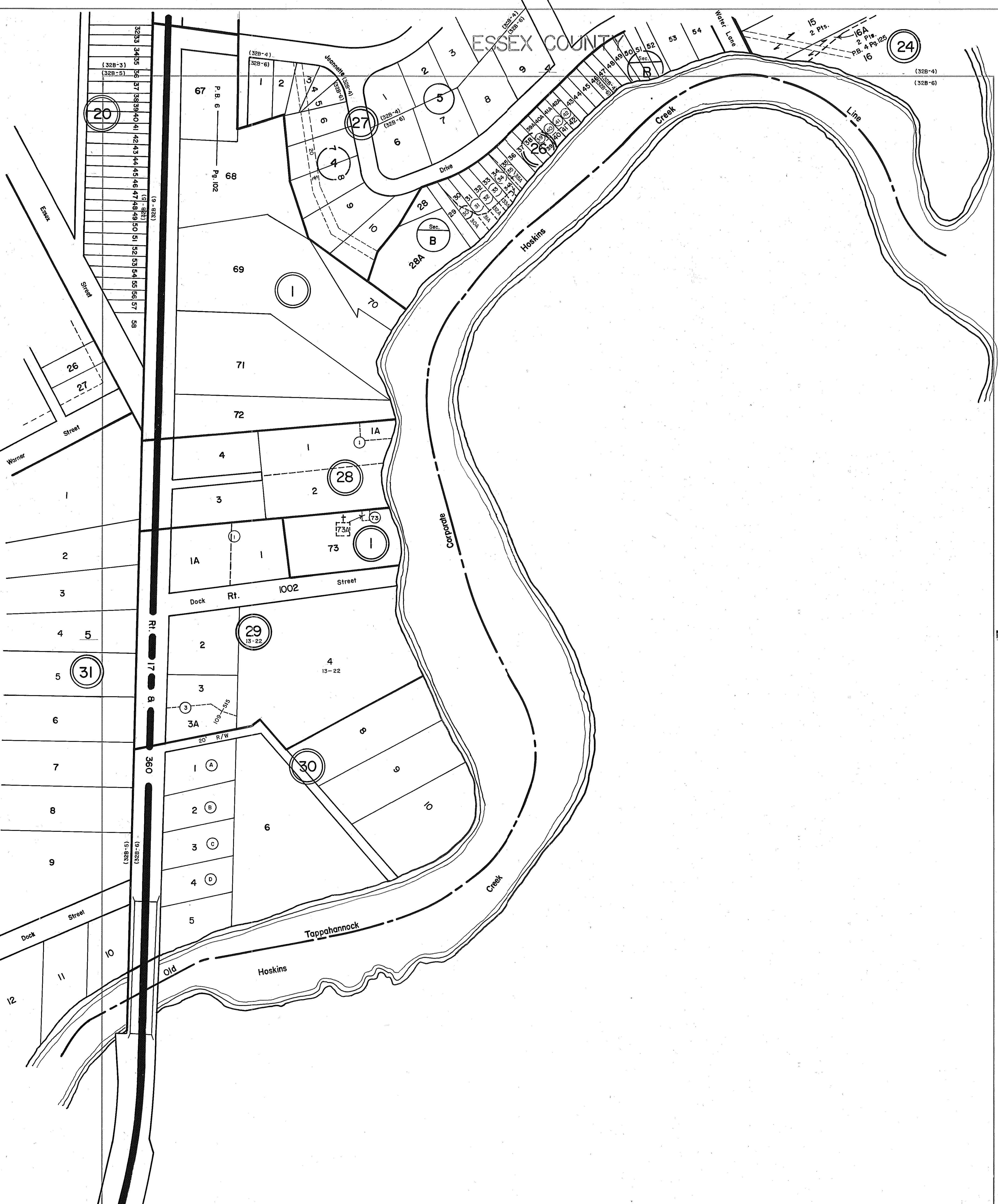


REV. 65, 1/66, 1/82, 7/95, 12/00, 12/05, 12/11
SCALE IN FEET
0 600 1200 1800 2400
100 0 100 200 300 400

NONE
CENTRAL TAPPAHANNOCK DISTRICT TOWN


VIRGINIA STATE DEPARTMENT OF TAXATION, DIVISION OF REAL ESTATE APPRAISAL AND MAPPING

SECTION INSERT 32B



NONE

PEV. 65, 1/66, 1/82, 7/95, 12/00, 12/05, 12/11
SCALE IN FEET



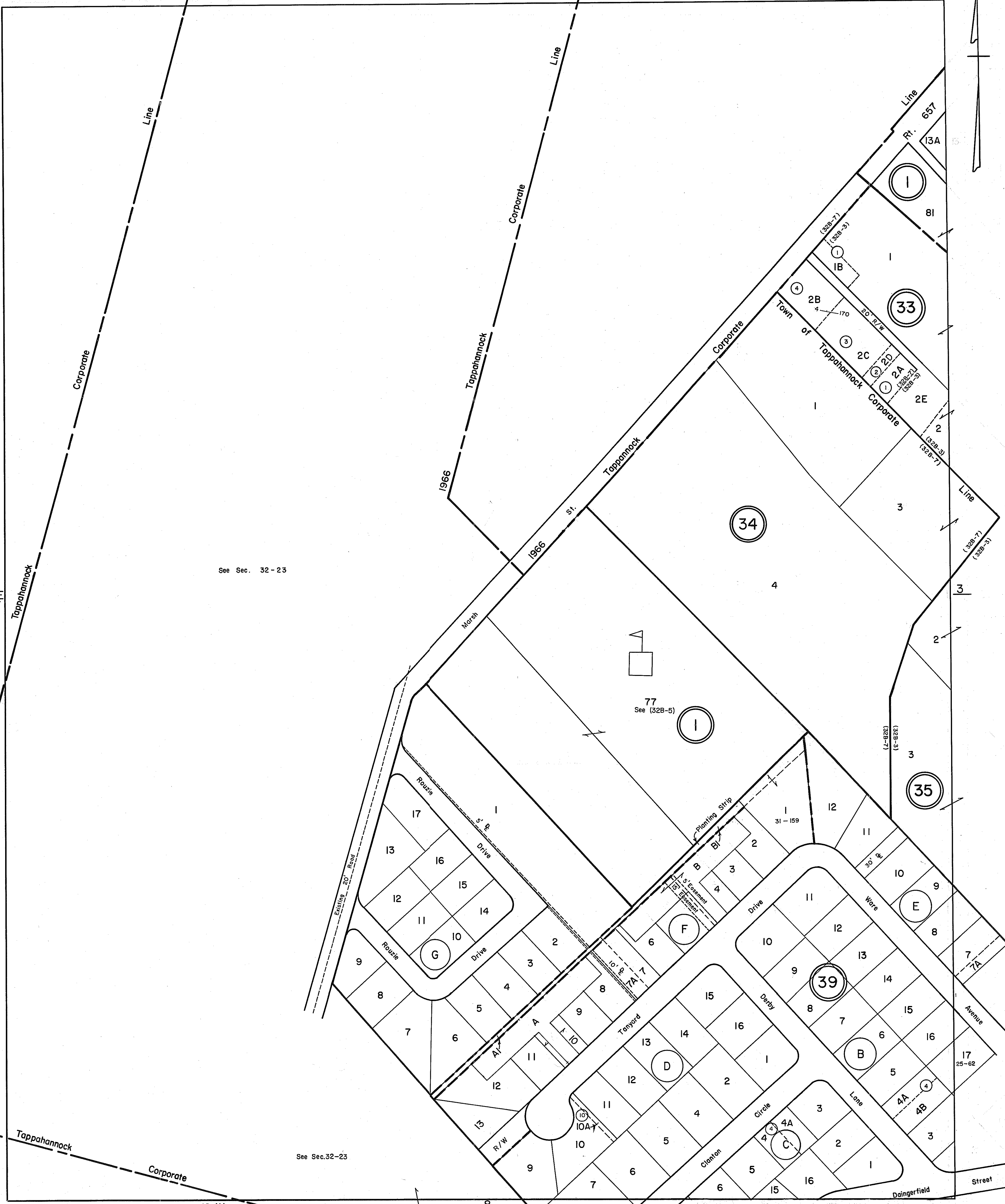
NONE

CENTRAL TAPPAHANNOCK DISTRICT TOWN

SECTION INSERT 32B

ESSEX COUNTY

NONE



See Sec. 32-23

See Sec. 32-23

REV. - 65, 1/66, 1/82, 7/95, 12/00, 12/05, 12/11

SCALE IN FEET




CENTRAL TAPPAHANNOCK DISTRICT

SECTION INSERT 32B

REVISED:

ESSEX COUNTY

7



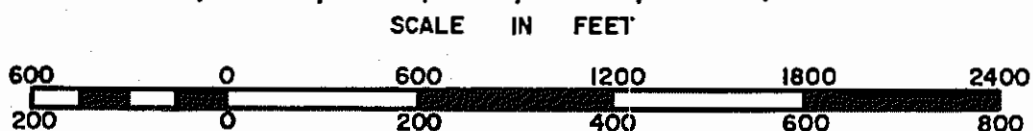
NONE

5

REV.- 65, 1/66, 1/82, 7/95, 12/00, 12/05, 12/11

NONE

VIRGINIA STATE DEPARTMENT OF TAXATION, DIVISION OF REAL ESTATE APPRAISAL & MAPPING

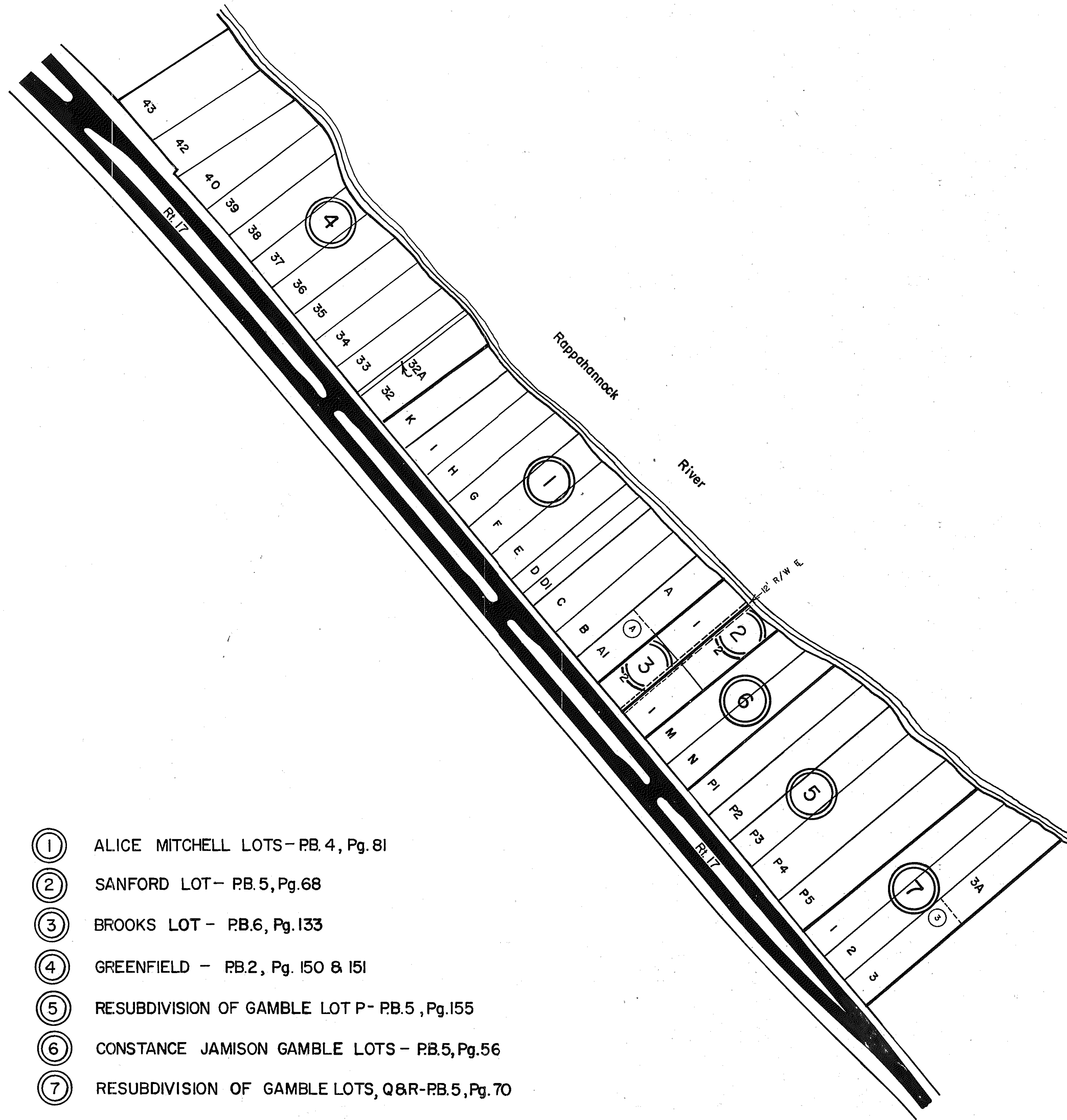


CENTRAL DISTRICT
TAPPAHANNOCK TOWN

SECTION
INSERT 32B

REVISED: _____

ESSEX COUNTY



- ① ALICE MITCHELL LOTS - PB. 4, Pg. 81
- ② SANFORD LOT - PB. 5, Pg. 68
- ③ BROOKS LOT - PB. 6, Pg. 133
- ④ GREENFIELD - PB. 2, Pg. 150 & 151
- ⑤ RESUBDIVISION OF GAMBLE LOT P - PB. 5, Pg. 155
- ⑥ CONSTANCE JAMISON GAMBLE LOTS - PB. 5, Pg. 56
- ⑦ RESUBDIVISION OF GAMBLE LOTS, Q & R - PB. 5, Pg. 70

REV.-65, 1/ '66, 1/82, 7/95, 12/00, 12/05, 12/11
SCALE IN FEET

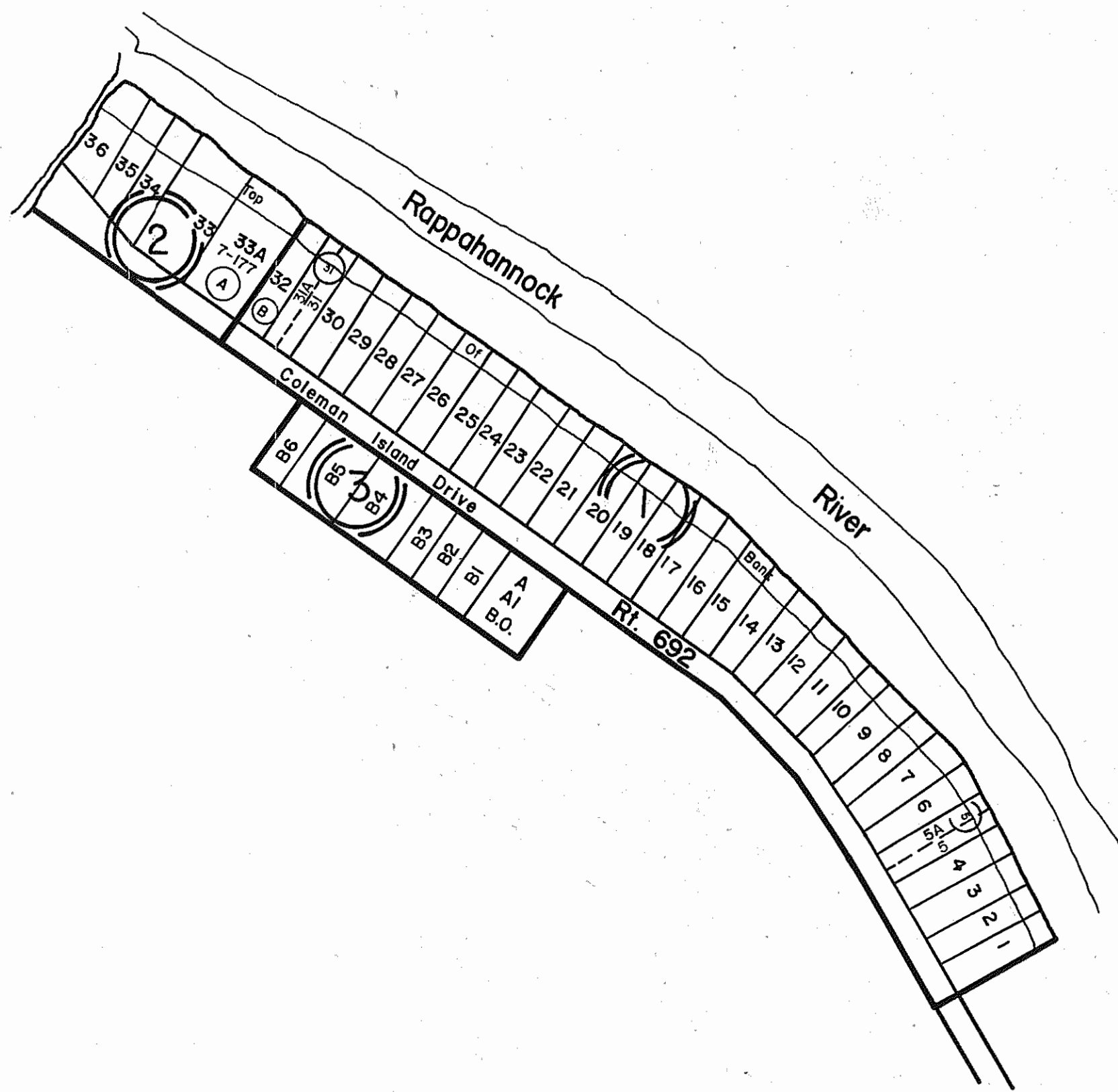



CENTRAL DISTRICT

VIRGINIA STATE DEPARTMENT OF TAXATION, DIVISION OF REAL ESTATE APPRAISAL AND MAPPING

SECTION 32C
INSERT


ESSEX COUNTY



- ① COLEMAN ISLAND BEACH - P.B. 6, Pg. 152
- ② COLEMAN ISLAND BEACH - P.B. 7, Pg. 20
- ③ COLEMAN ISLAND BEACH - P.B. 7, Pg. 39

REV. - 65, 1/66, 1/82, 7/95, 12/00, 12/05, 12/11

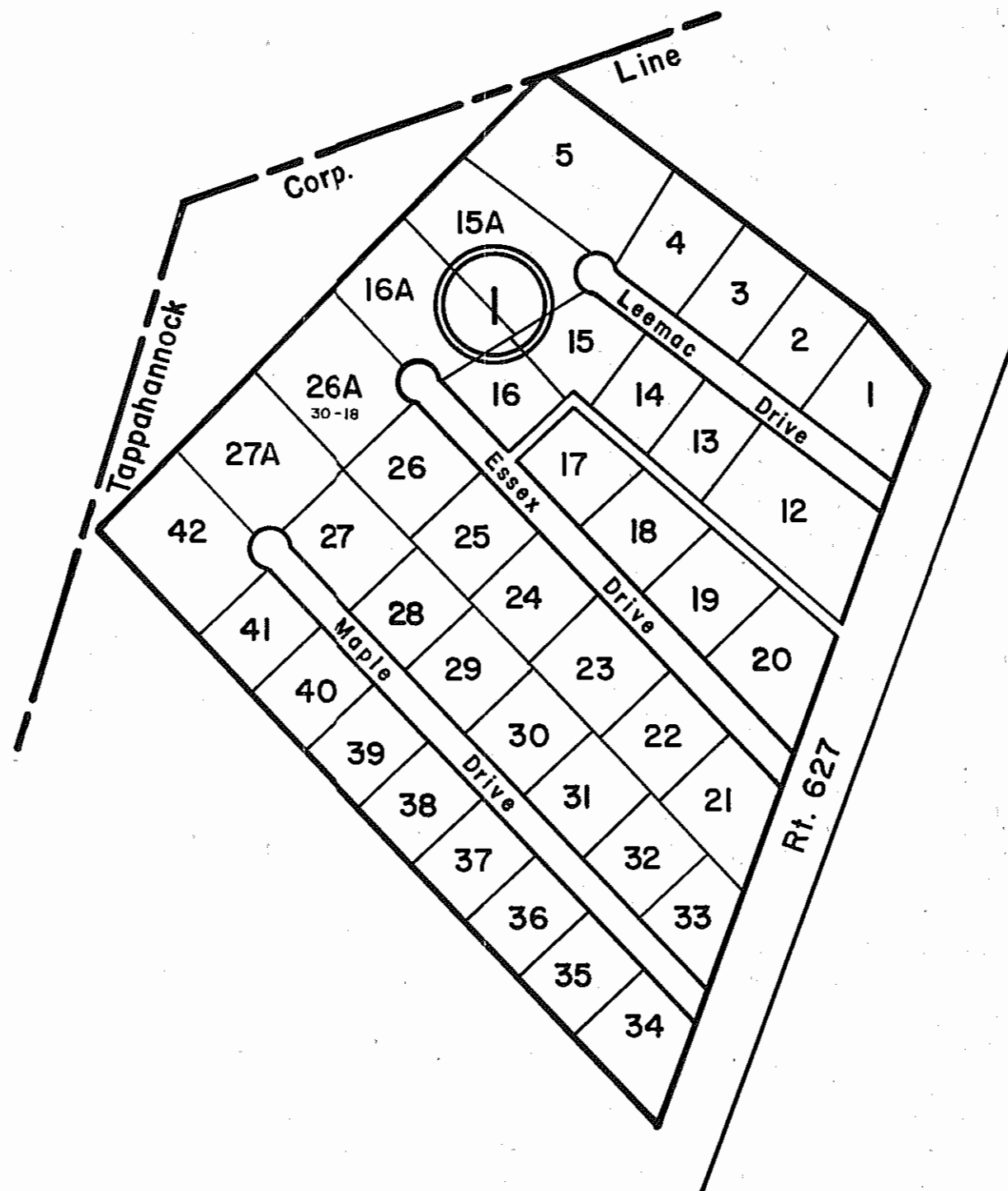
VIRGINIA STATE DEPARTMENT OF TAXATION, DIVISION OF REAL ESTATE APPRAISAL AND MAPPING




CENTRAL DISTRICT

SECTION INSERT 32D

ESSEX COUNTY



① ESSEX GARDENS - P.B. 13, Pg. 52



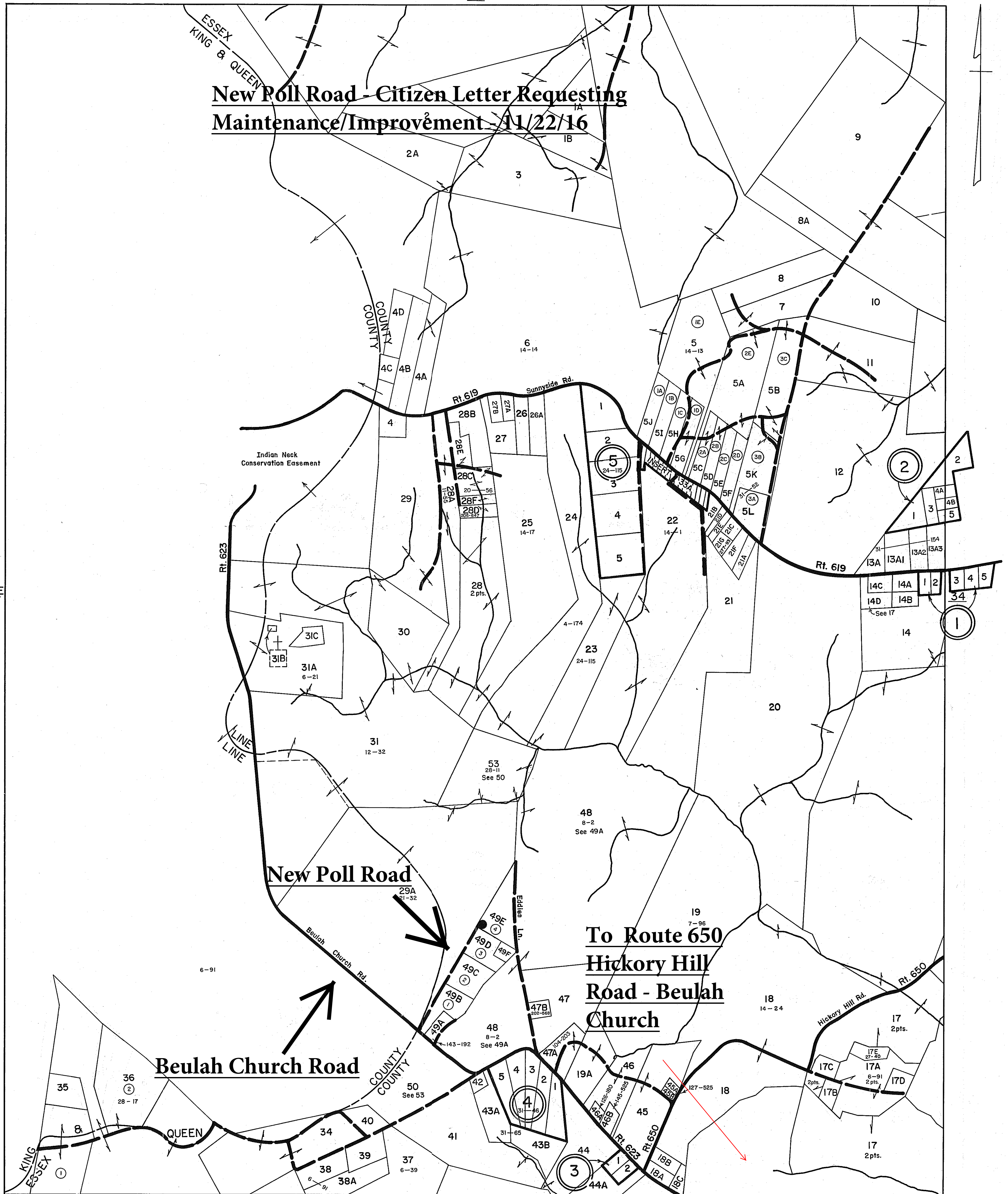
VIRGINIA STATE DEPARTMENT OF TAXATION, DIVISION OF REAL ESTATE APPRAISAL AND MAPPING

CENTRAL DISTRICT
TAPPAHANNOCK TOWN

SECTION
INSERT 32E

REVISED: 7/95, 12/00, 12/05, 12/11

**New Poll Road - Citizen Letter Requesting
Maintenance/Improvement 11/22/16**



NONE

**To Route 650
Hickory Hill
Road - Beulah
Church**

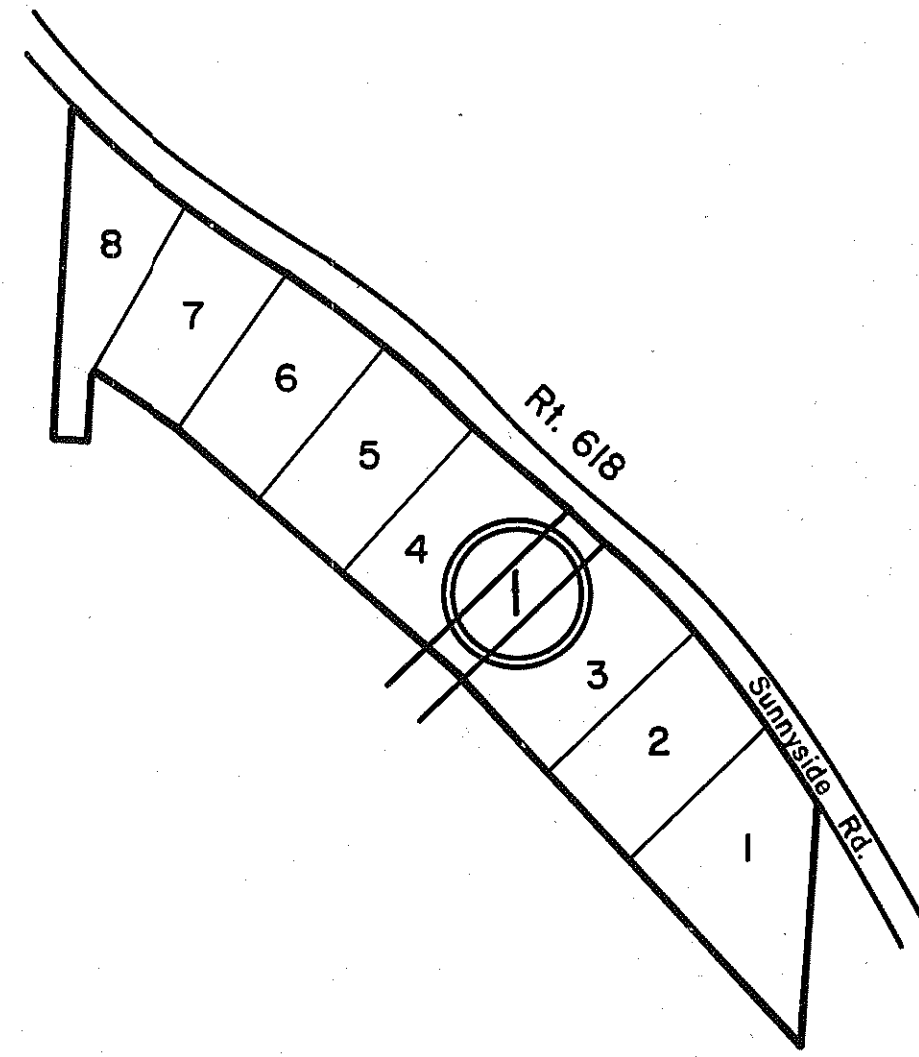
Beulah Church Road



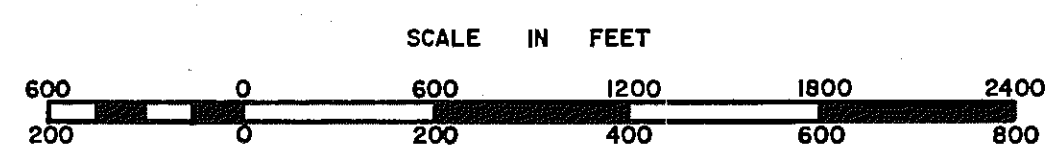
CENTRAL DISTRICT

SECTION 33
INSERT

ESSEX COUNTY



① G.W. SISSON, JR. & CARROLL L. WALKER-D.B.117, Pg. 304

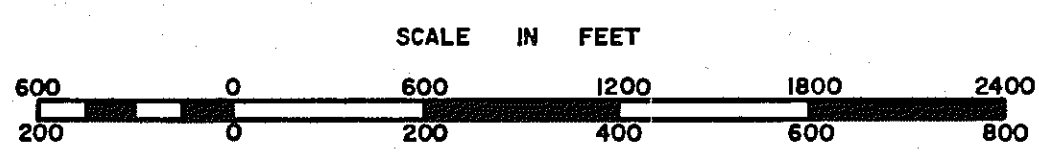
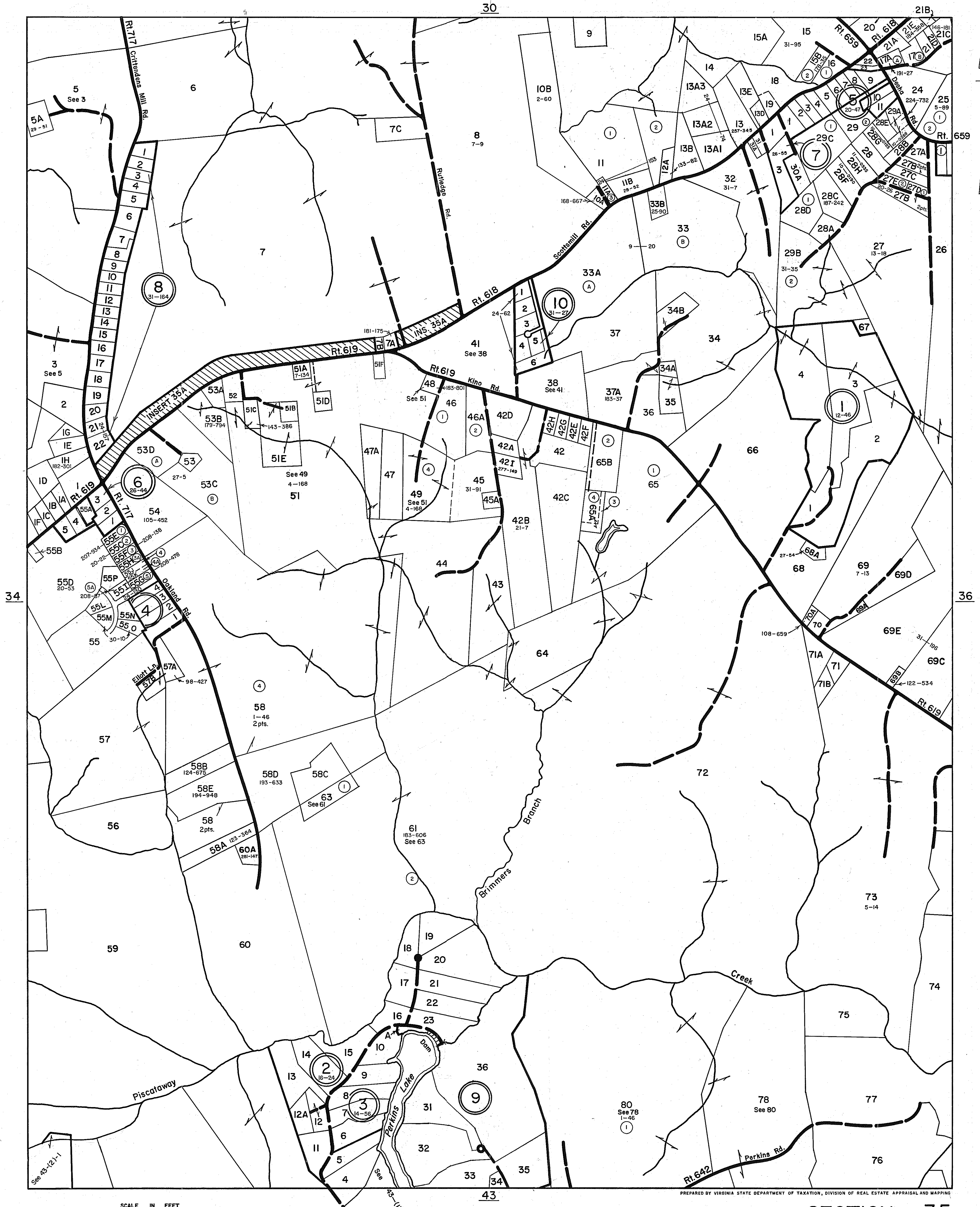


CENTRAL DISTRICT

SECTION 33A
INSERT

ESSEX COUNTY

30



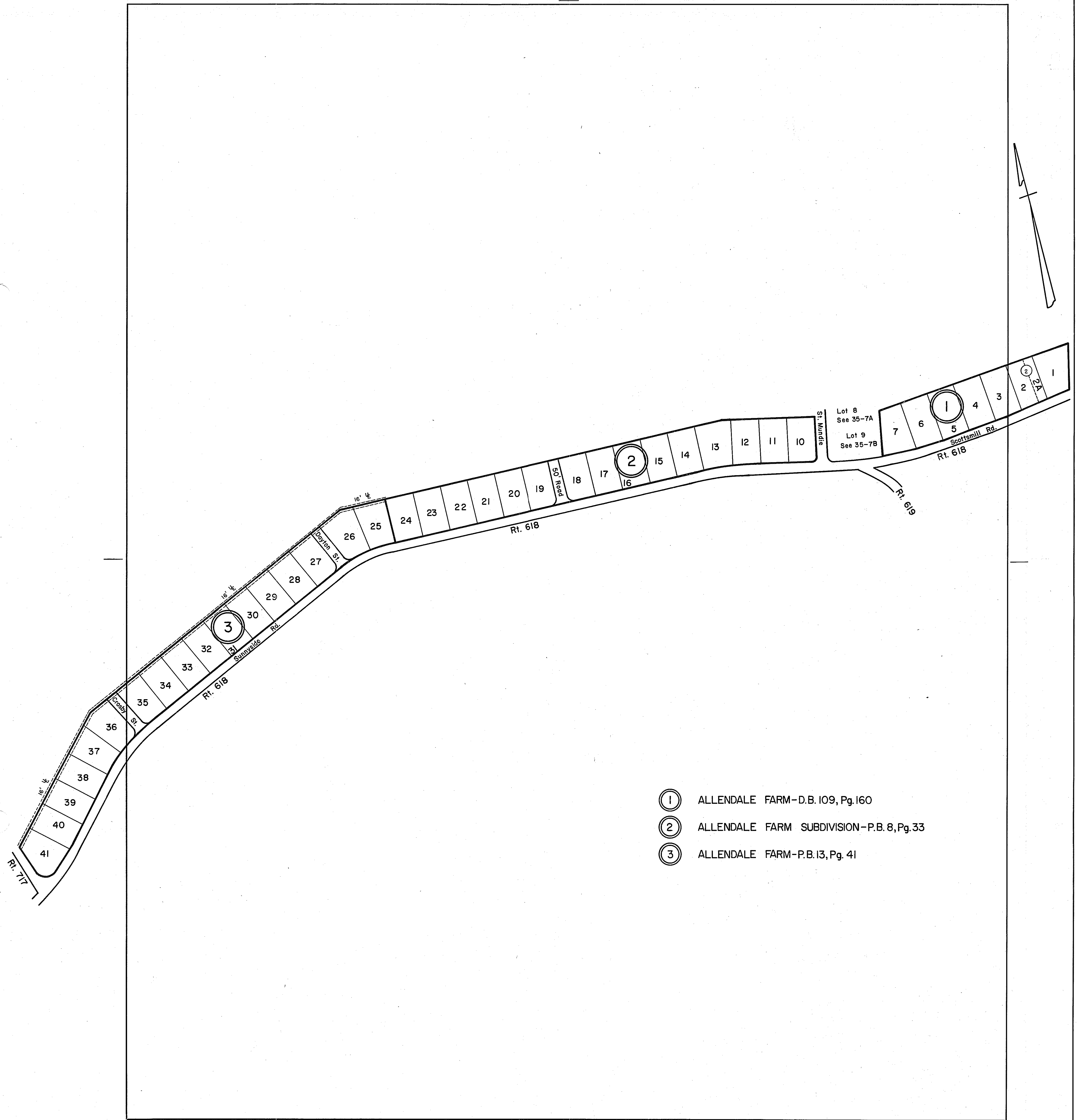
CENTRAL DISTRICT

SECTION 35
INSERT

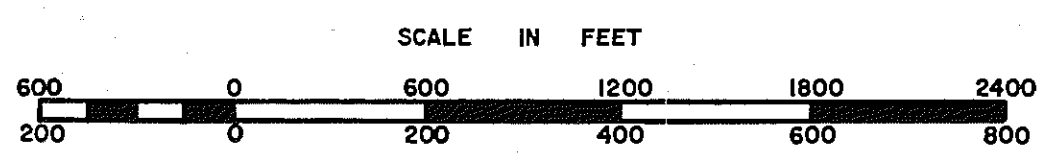
REVISED: 65,1/66,1/82,1/84,7/95,12/00,12/05,12/11

PREPARED BY VIRGINIA STATE DEPARTMENT OF TAXATION, DIVISION OF REAL ESTATE APPRAISAL AND MAPPING

ESSEX COUNTY



- ① ALLENDALE FARM-D.B. 109, Pg. 160
- ② ALLENDALE FARM SUBDIVISION-P.B. 8, Pg. 33
- ③ ALLENDALE FARM-P.B. 13, Pg. 41



CENTRAL DISTRICT

SECTION 35A
INSERT

ESSEX COUNTY

31



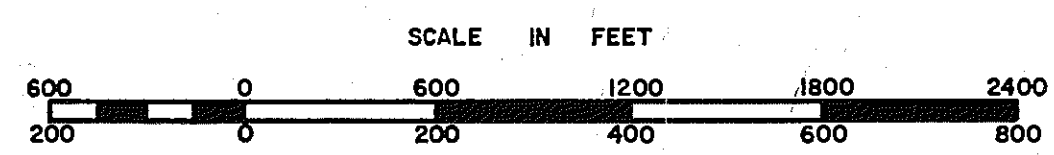
8
26-10

10
31-103
31-104
31-105

12
31-186

35

44



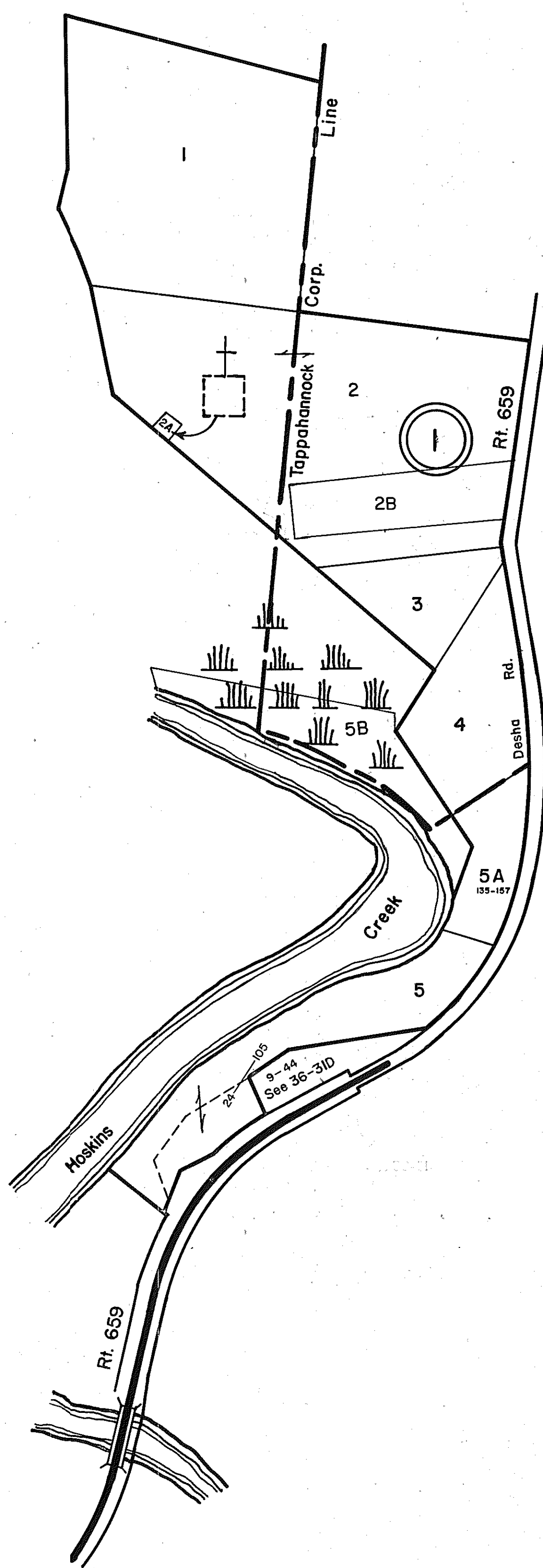
CENTRAL DISTRICT
TAPPAHANNOCK TOWN

SECTION 36
INSERT

PREPARED BY VIRGINIA STATE DEPARTMENT OF TAXATION, DIVISION OF REAL ESTATE APPRAISAL AND MAPPING


REVISED: 65,1/66,1/82,1/84,7/95,12/00,12/05,12/11

ESSEX COUNTY



① M.C. MOORE ESTATE LOTS 1,4,5,6 &
 WINTER HUTCHINSON ESTATE LOTS 2,3 -PB.6,Pg.180

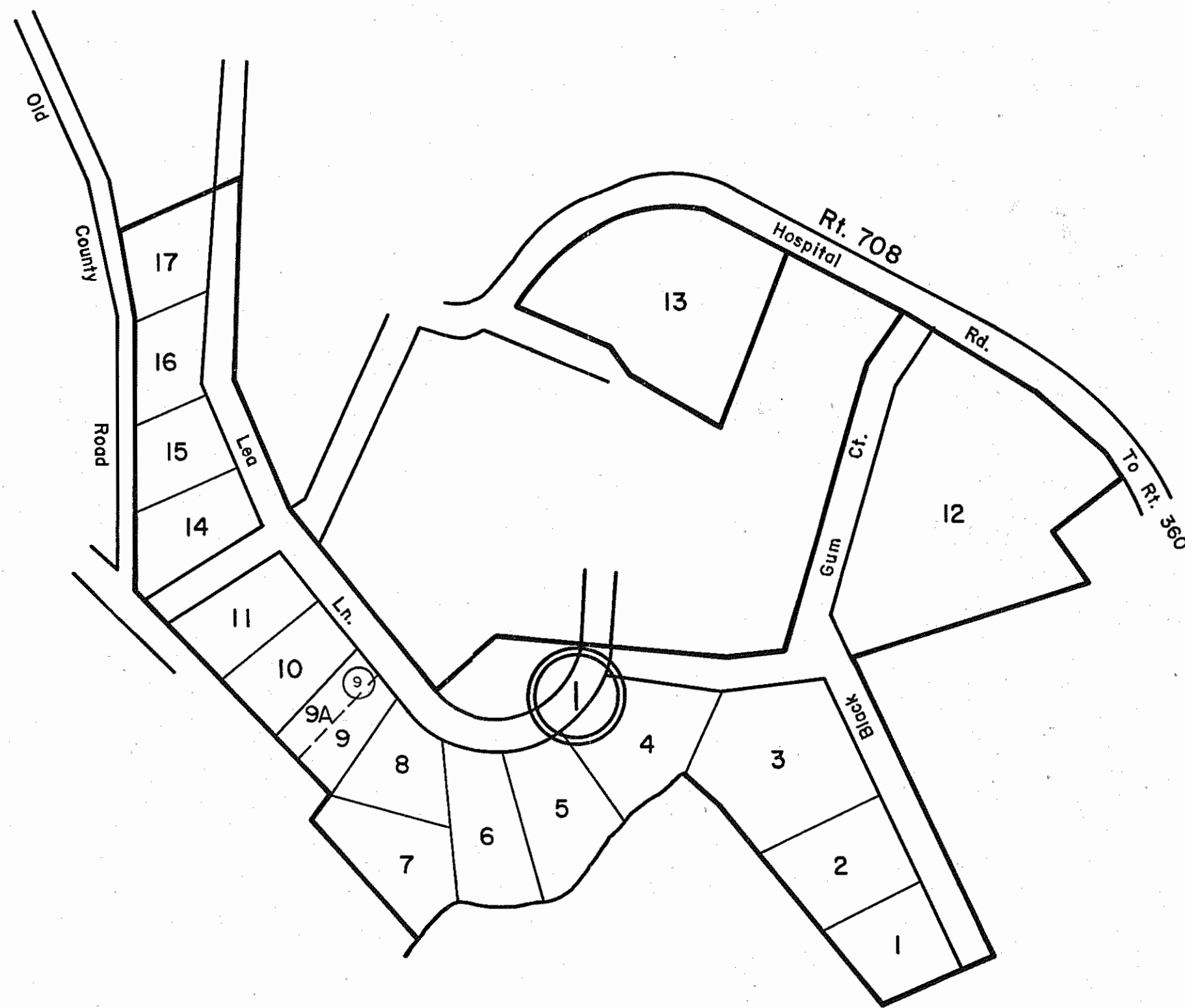
REV.-65, 1/66, 1/82, 7/95, 12/00, 12/05, 12/11
 SCALE IN FEET



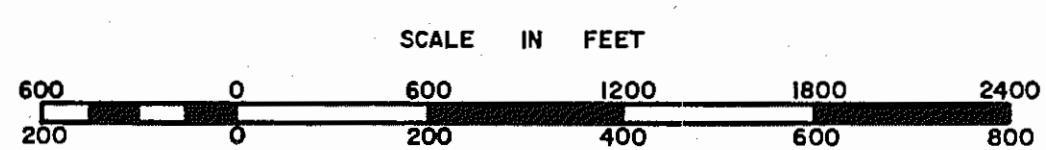
CENTRAL DISTRICT

SECTION
 INSERT 36A

ESSEX COUNTY



① P.B. 7, Pg. 172

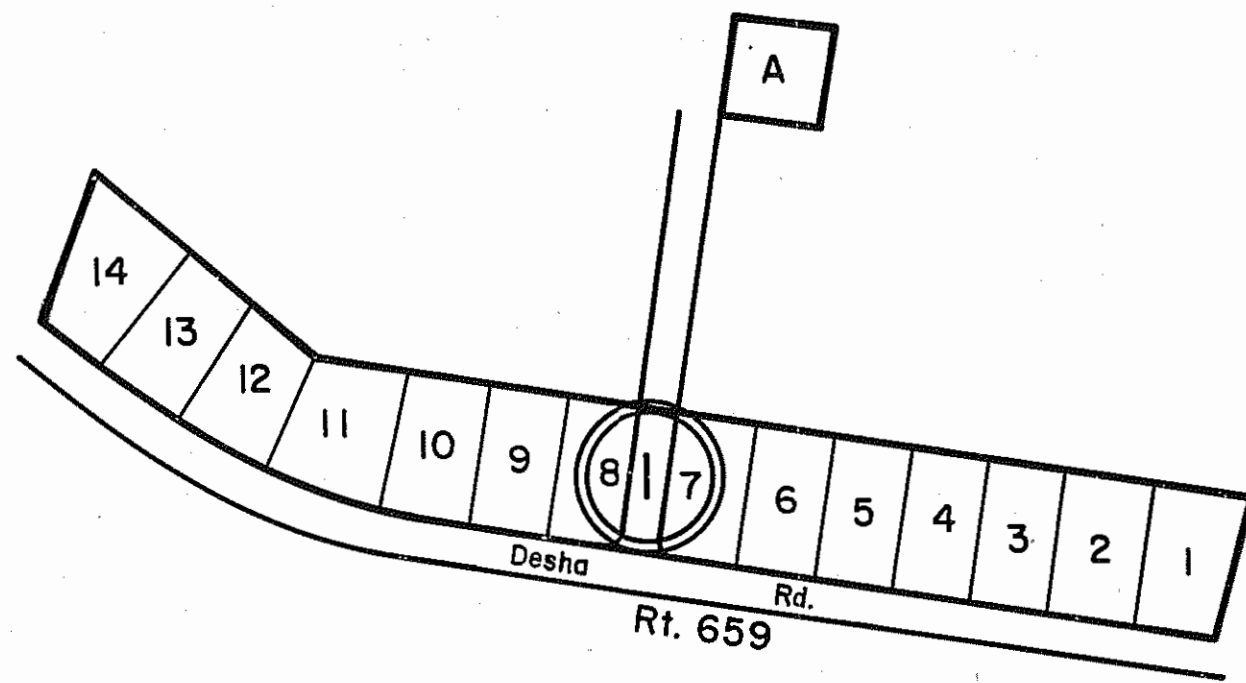


CENTRAL DISTRICT

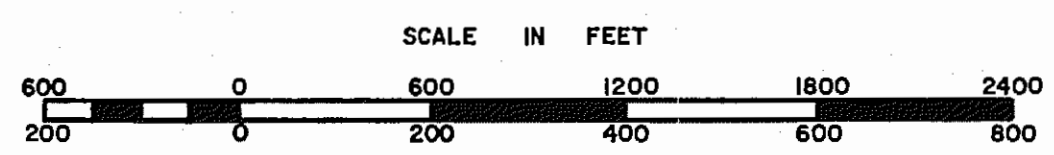
VIRGINIA STATE DEPARTMENT OF TAXATION, DIVISION OF REAL ESTATE APPRAISAL AND MAPPING

SECTION 36B
INSERT 36B

ESSEX COUNTY



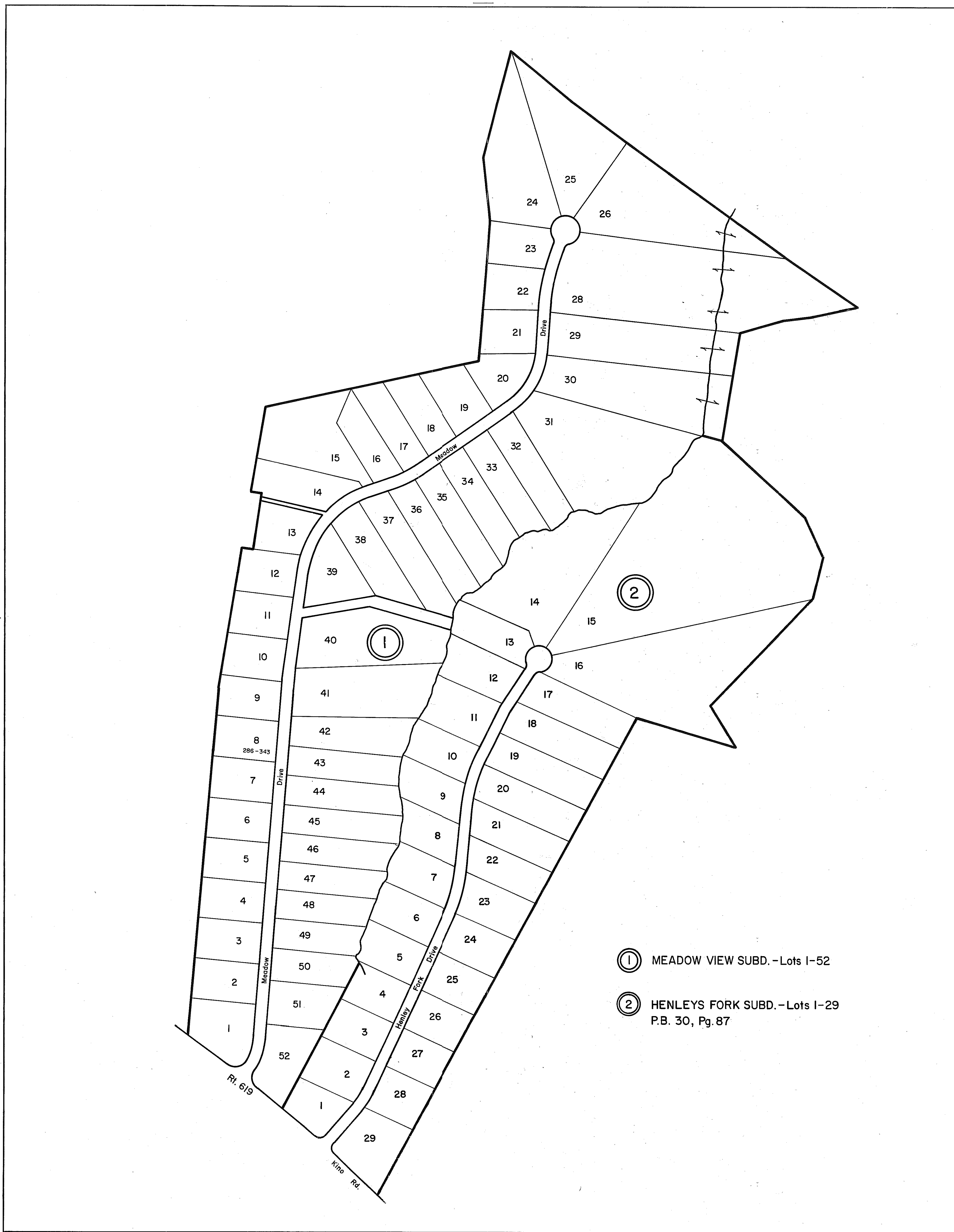
① ESSEX ACRES - P.B. 7, Pg. 180



CENTRAL DISTRICT


SECTION 36C
INSERT

ESSEX COUNTY



① MEADOW VIEW SUBD. - Lots 1-52

② HENLEYS FORK SUBD. - Lots 1-29
P.B. 30, Pg. 87



CENTRAL DISTRICT
TAPPAHANNOCK

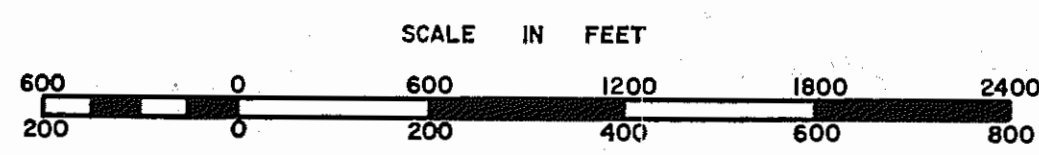
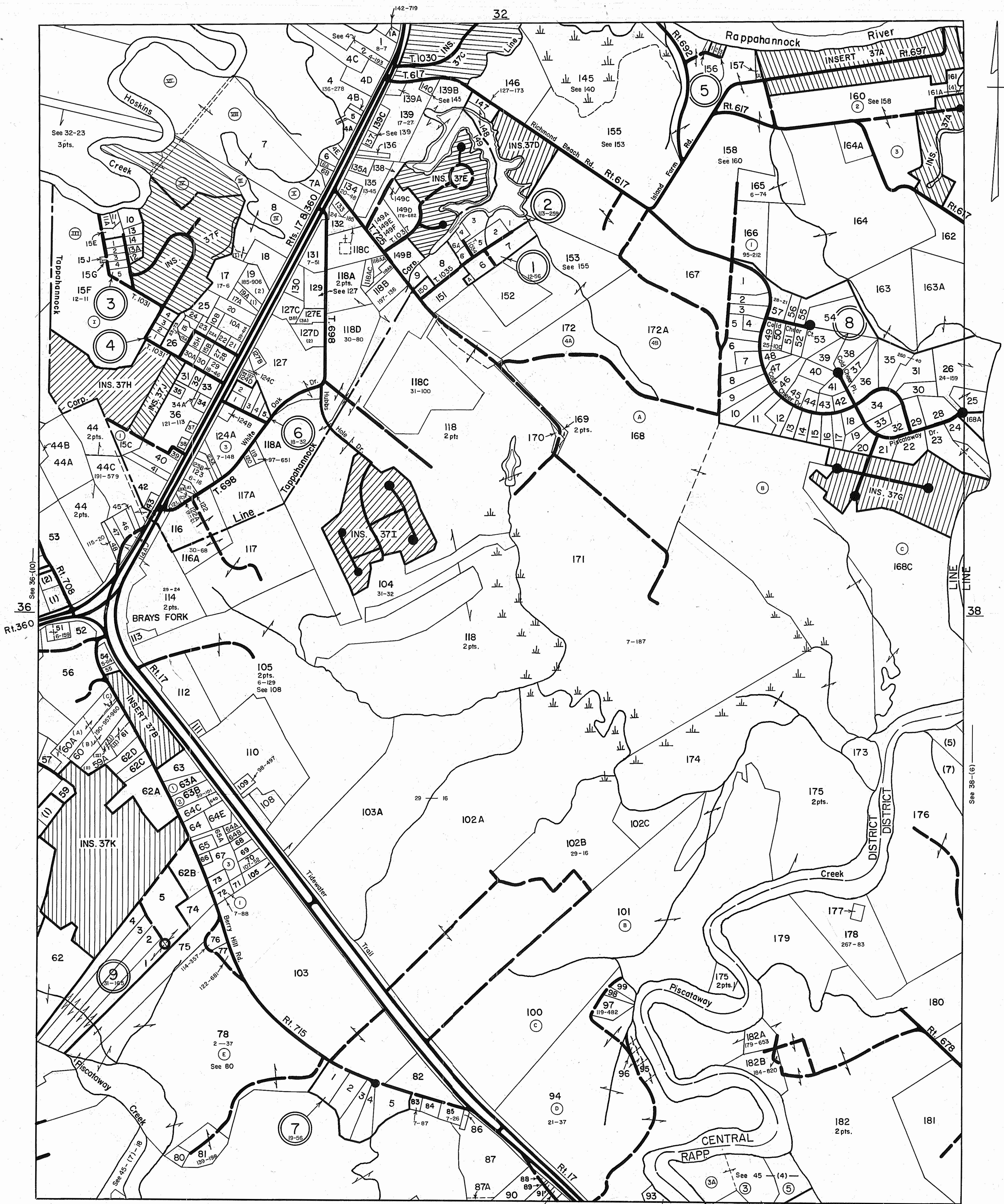
SECTION
INSERT 36D

REVISED: 12/00, 12/05, 12/11

K&E C-T 19 1153 10-72 92904D

PREPARED BY VIRGINIA STATE DEPARTMENT OF TAXATION, DIVISION OF REAL ESTATE APPRAISAL AND MAPPING.

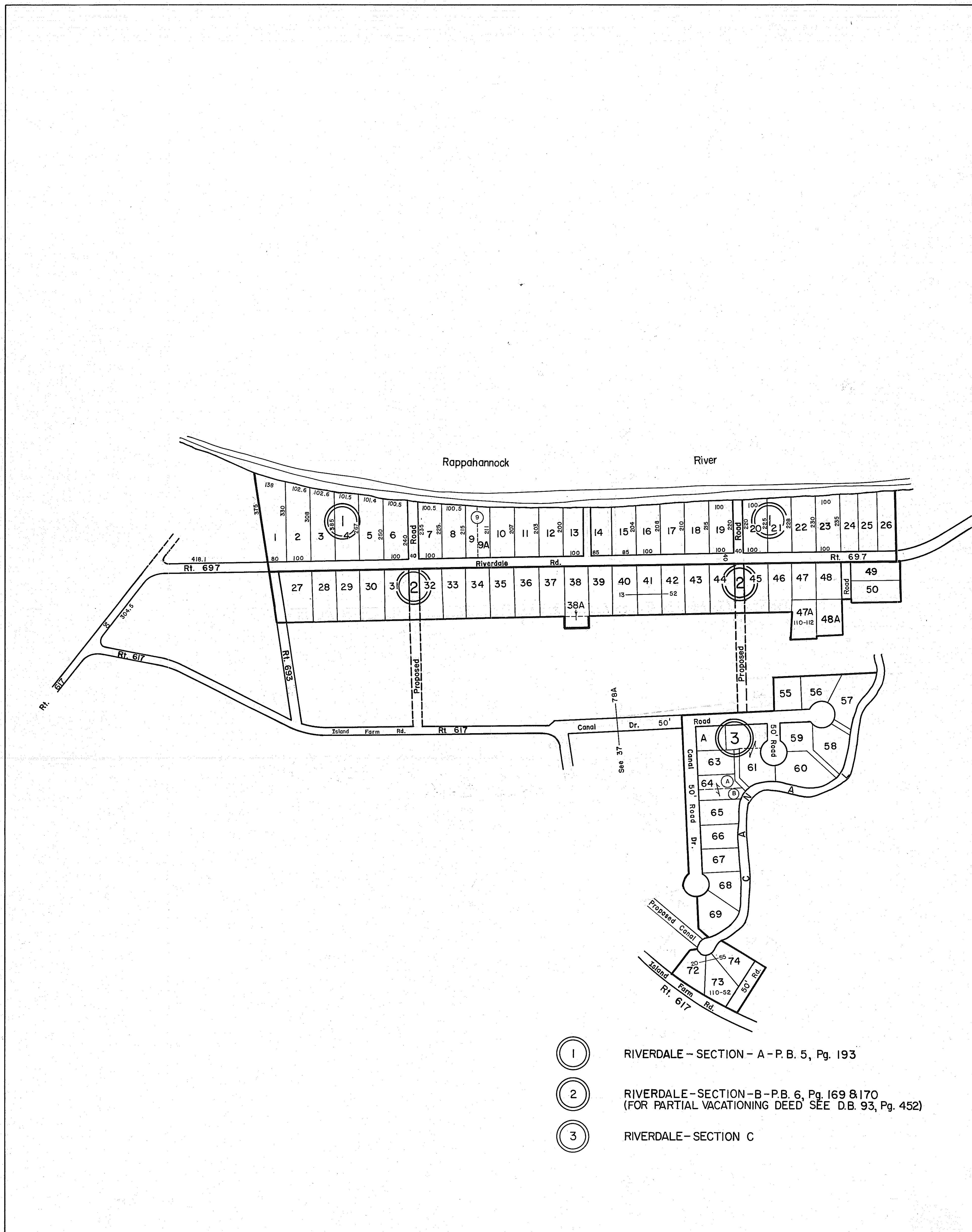
ESSEX COUNTY



RAPPAHANNOCK
CENTRAL
TAPPAHANNOCK
DISTRICT
TOWN

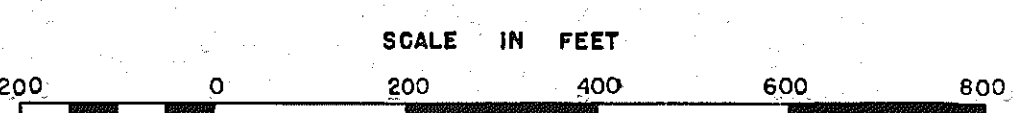
SECTION 37
INSERT

ESSEX COUNTY



- ① RIVERDALE - SECTION - A - P.B. 5, Pg. 193
- ② RIVERDALE-SECTION-B-P.B. 6, Pg. 169 & 170
(FOR PARTIAL VACATIONING DEED SEE D.B. 93, Pg. 452)
- ③ RIVERDALE-SECTION C

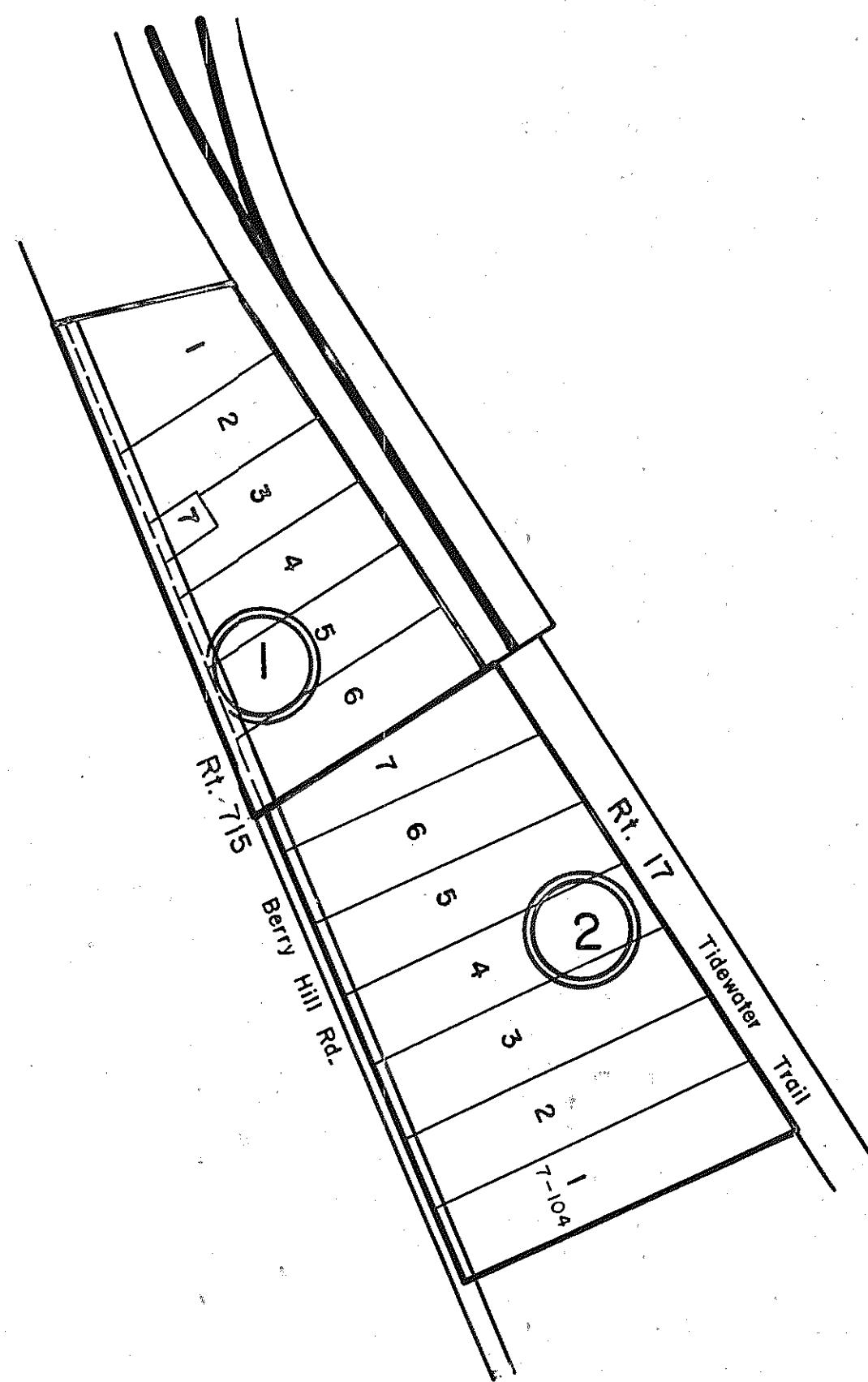
REV.-65,1/66,1/82,7/95,12/00,12/11



CENTRAL DISTRICT


INSERT 37A

ESSEX COUNTY



- ① LAKELAND PLACE - P. B. 6, Pg. 13
- ② W.B. WATSON SUBDIVISION - D.B.96, Pg. 310

REV. 65,1/66,1/82,7/95,12/00,12/11
SCALE IN FEET

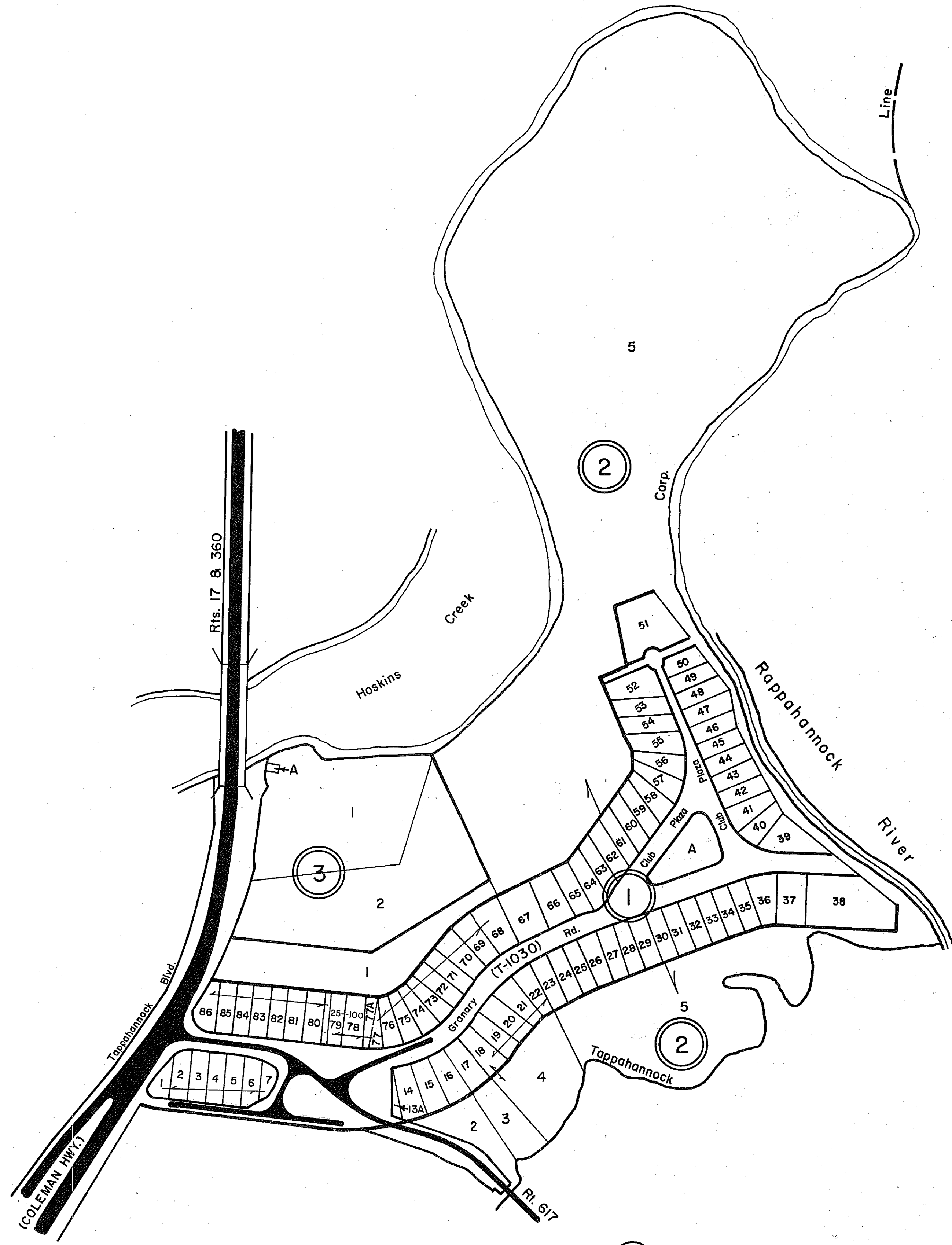


CENTRAL DISTRICT

VIRGINIA STATE DEPARTMENT OF TAXATION, DIVISION OF REAL ESTATE APPRAISAL AND MAPPING

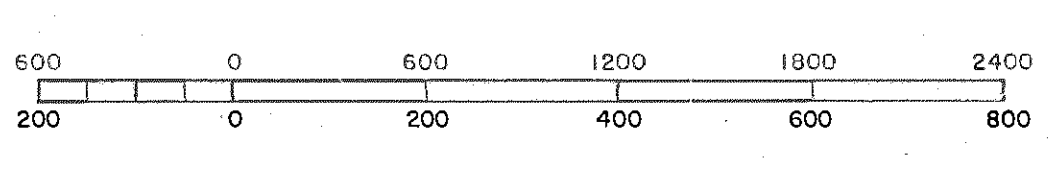
SECTION _____
INSERT 37B

ESSEX COUNTY



- ① RICHMOND BEACH - DIV. A - P. B. 2, Pg. 167
- ② ACREAGE PARCELS
- ③ CONSTANCE P. & LINWOOD S. BOWIS & LAWSON T. PEARSON III - P.B. 18, Pg. 29

REV. 65, 1/66, 1/82, 7/95, 12/00, 12/11
SCALE IN FEET

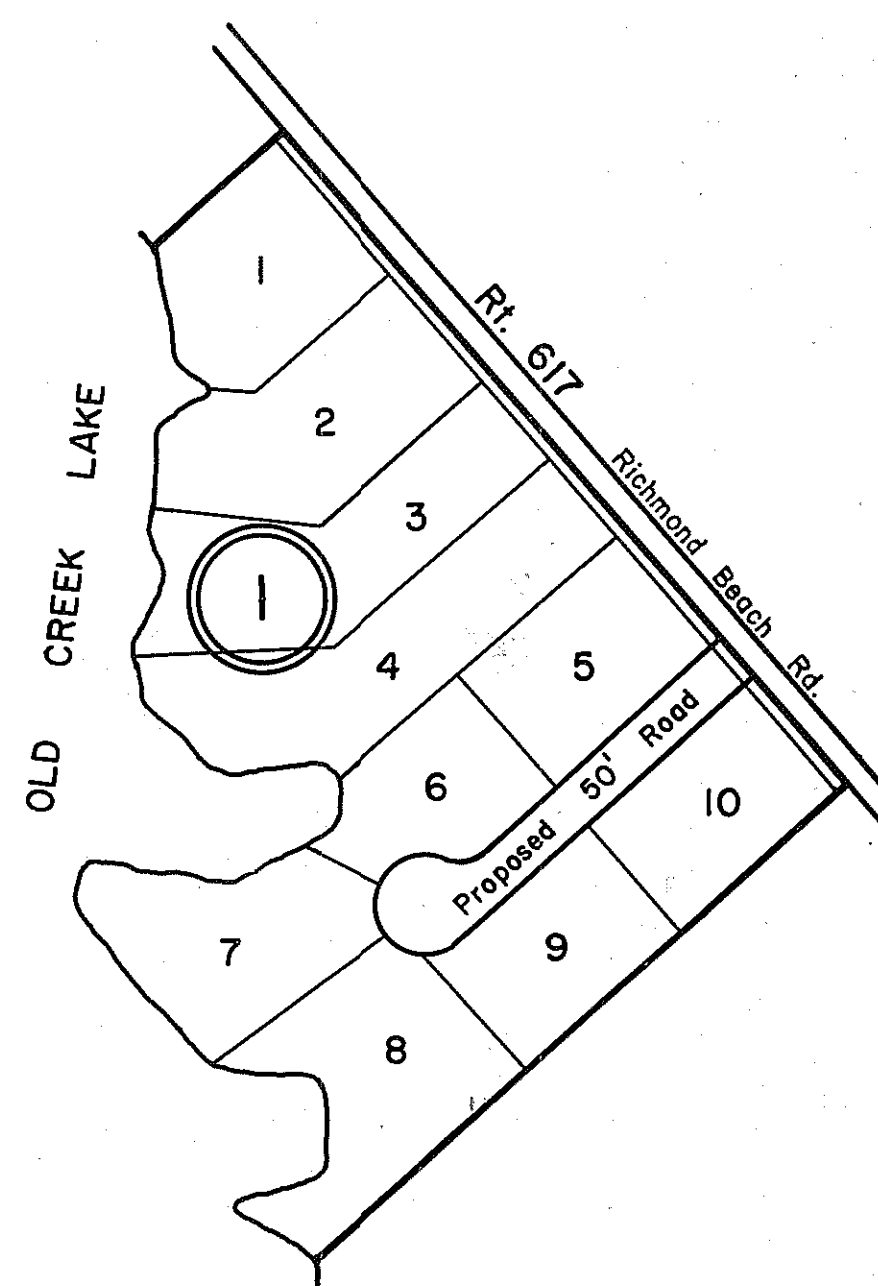


CENTRAL DISTRICT

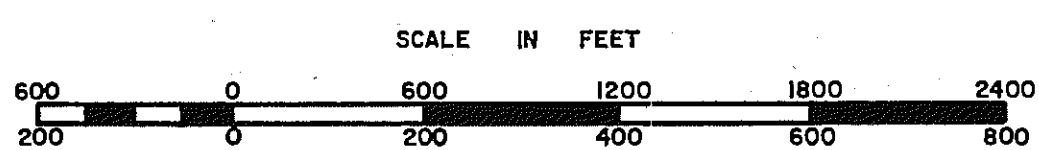
VIRGINIA STATE DEPARTMENT OF TAXATION, DIVISION OF REAL ESTATE APPRAISAL AND MAPPING

SECTION
INSERT 37C

ESSEX COUNTY



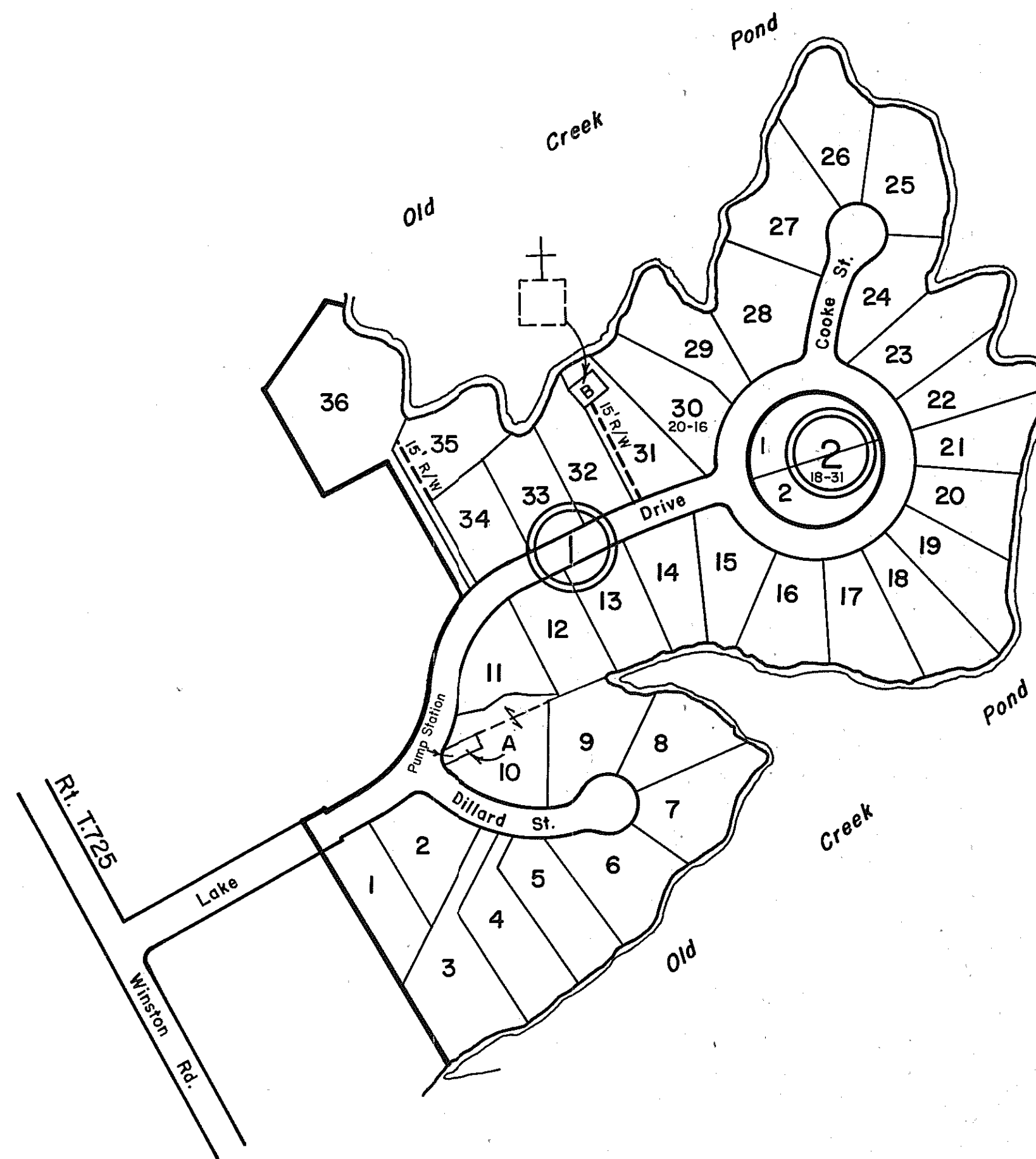
① OLD CREEK EAST-P.B.11, Pg.24



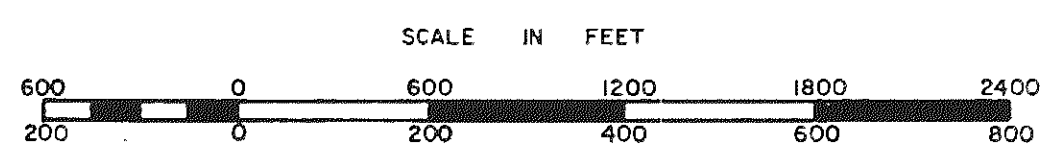
CENTRAL DISTRICT

SECTION 37D
INSERT

ESSEX COUNTY



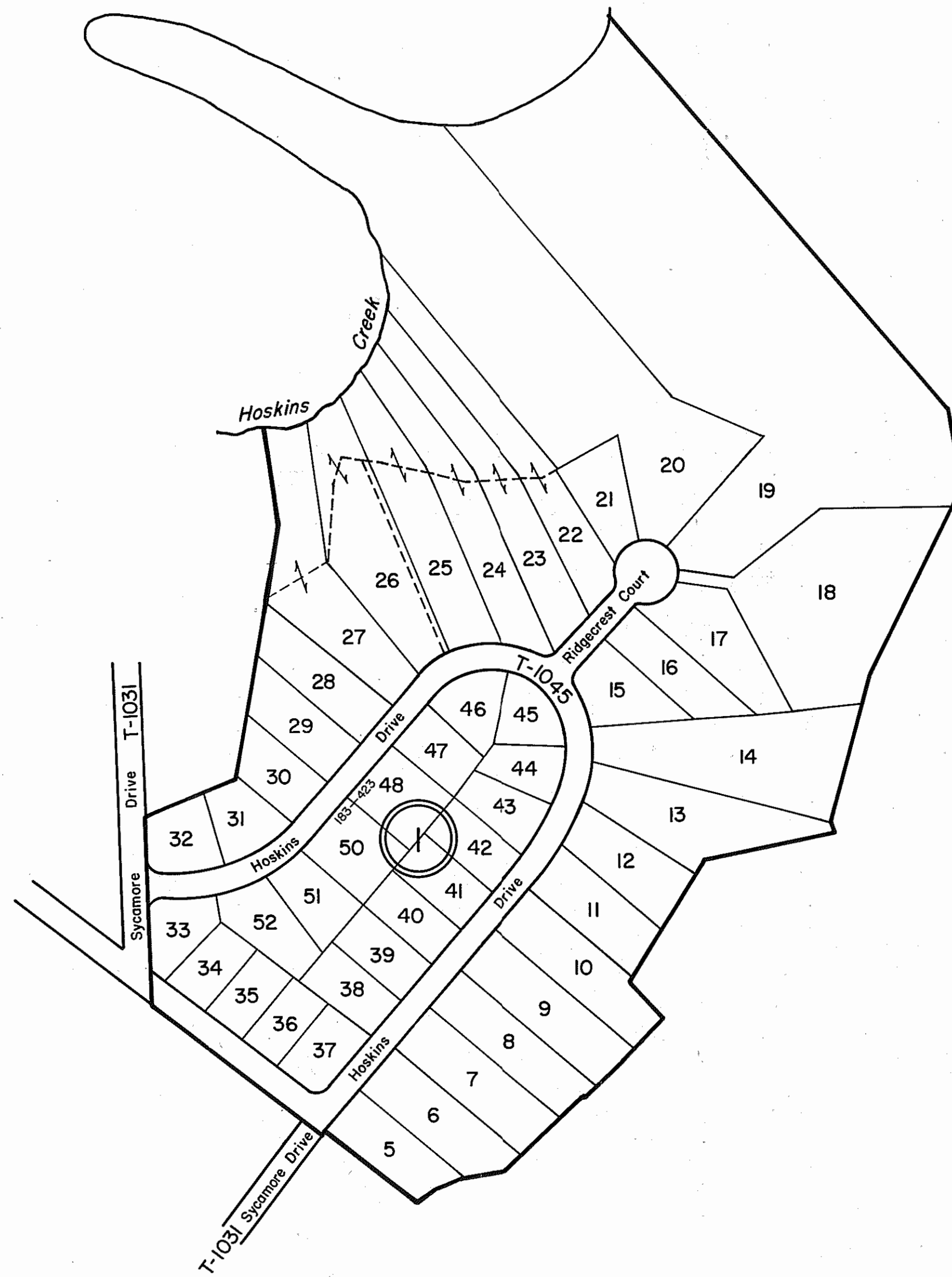

- ① OLD CREEK SUBDIVISION-PB. 15, Pg. 56
- ② OLD CREEK SUBDIVISION SEC. II-PB. 18, Pg. 31



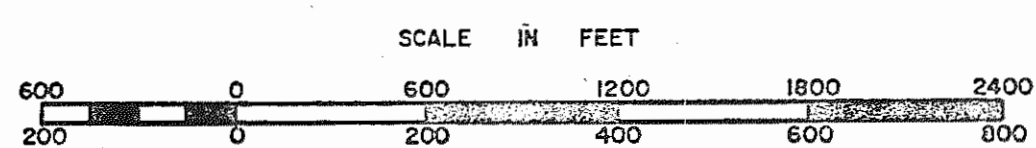
CENTRAL DISTRICT

SECTION
INSERT 37E

ESSEX COUNTY



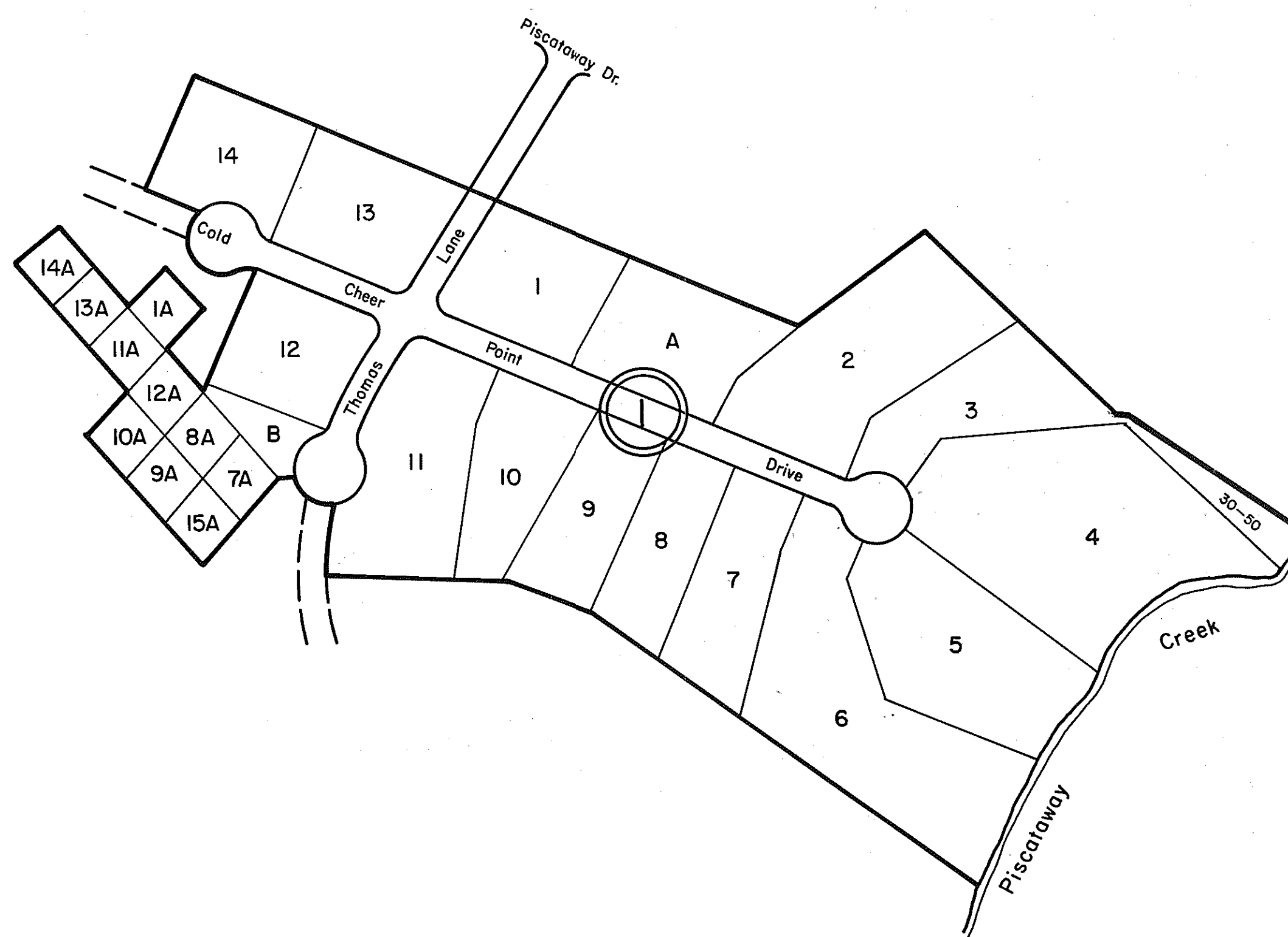
① RIDGECREST SUB., SECTION II-D.B. 169, Pg. 276
SECTION III-P.B. 17, Pg. 17 & 42



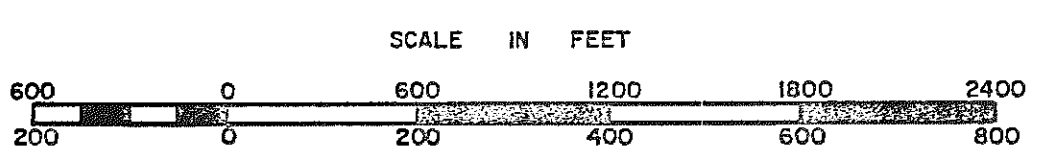
CENTRAL DISTRICT

SECTION _____
INSERT 37E

ESSEX COUNTY



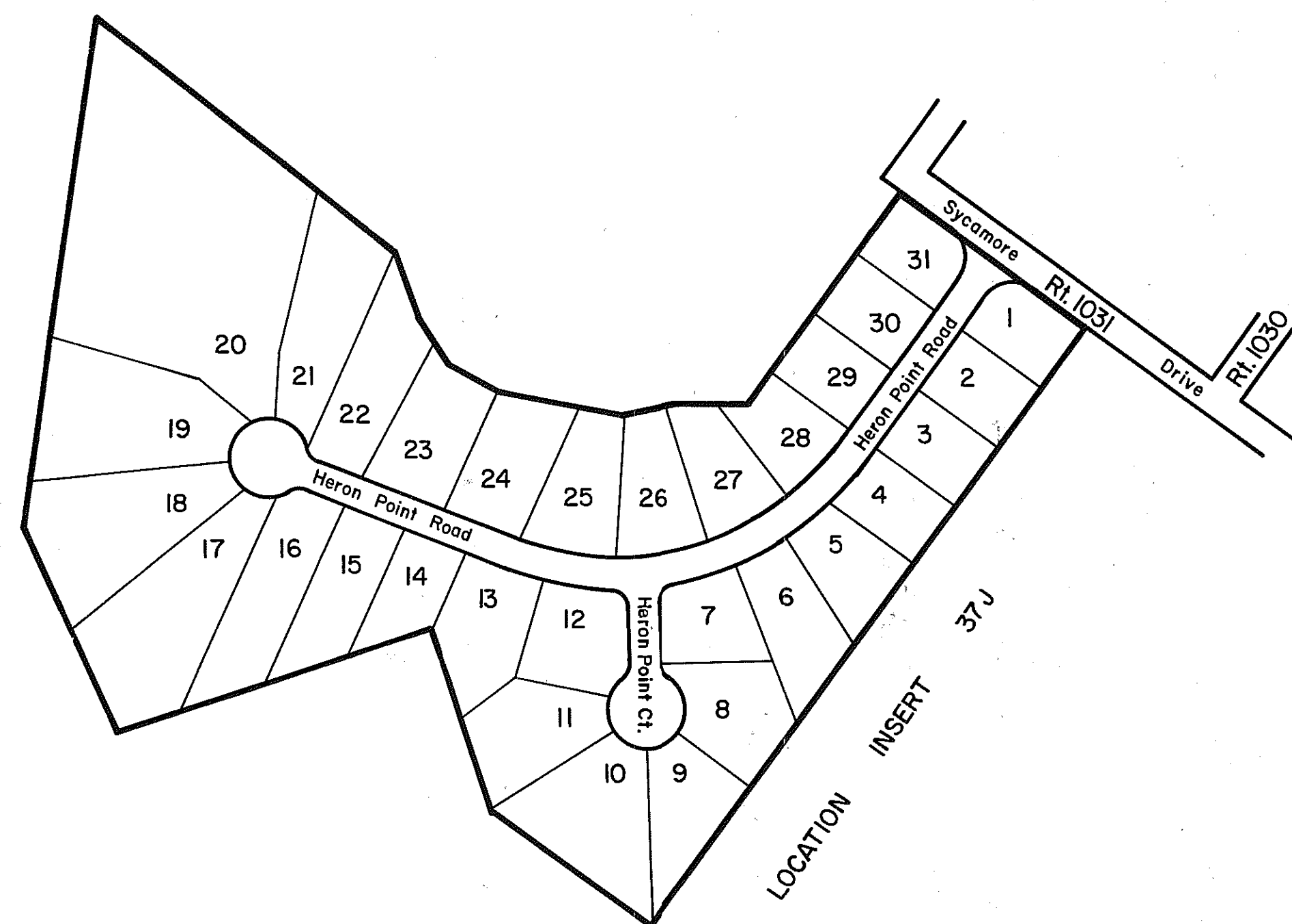
① COLD CHEER POINT SUB.-PB. 21, Pg. 47



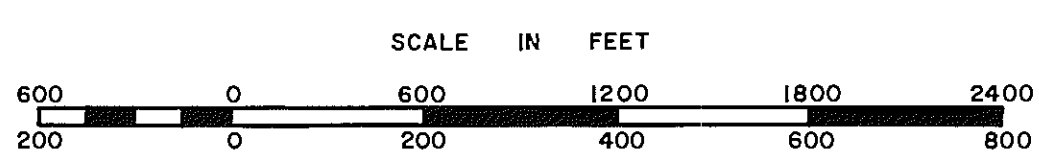
CENTRAL DISTRICT

SECTION _____
INSERT 37G

ESSEX COUNTY



① HERON POINT SUBD. - Lots 1-31

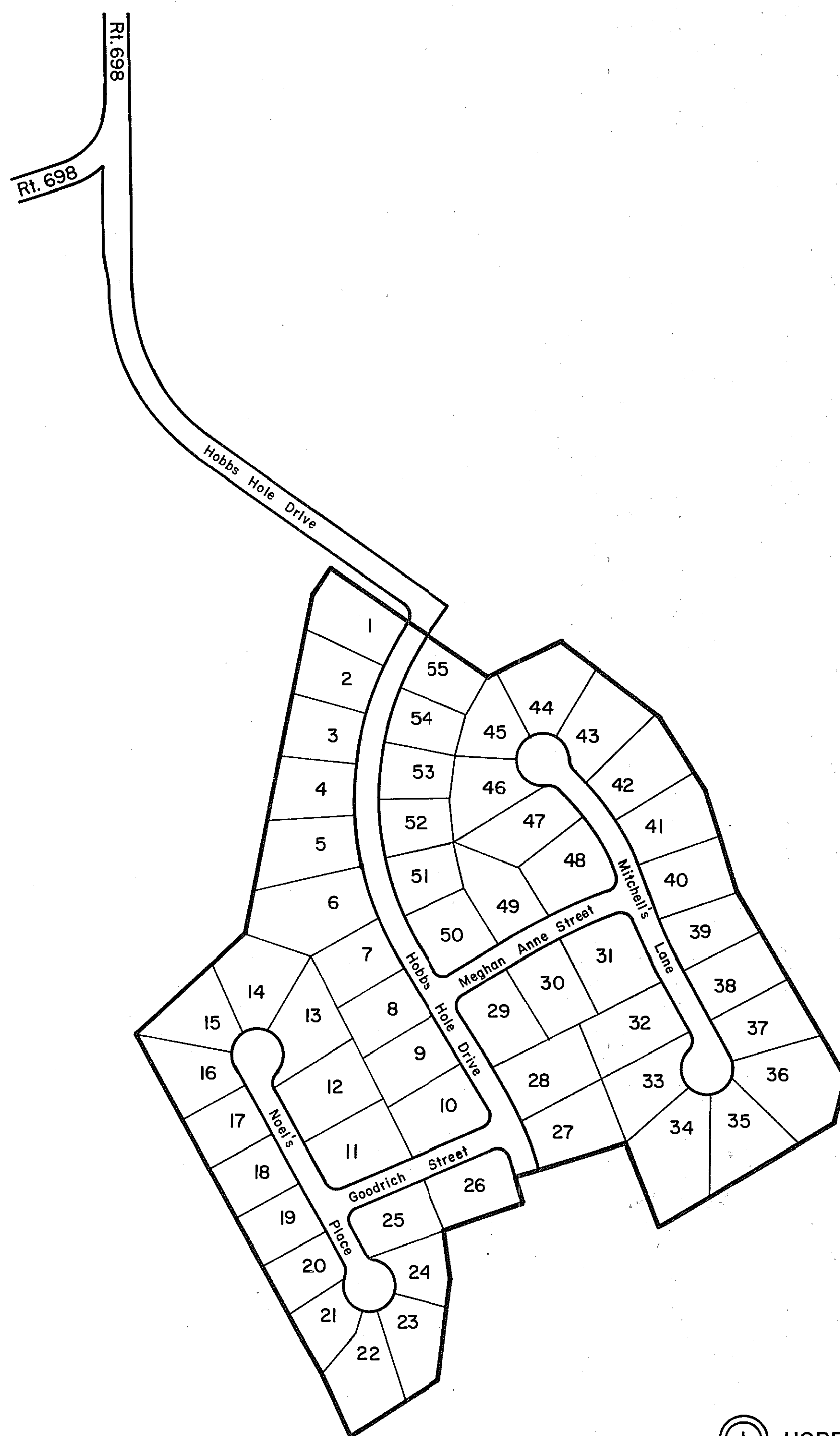


TAPPANNOCK DISTRICT

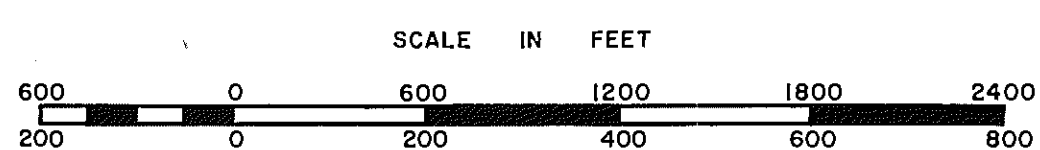
SECTION
INSERT 37H

REVISED: 12/00, 12/05, 12/11

ESSEX COUNTY



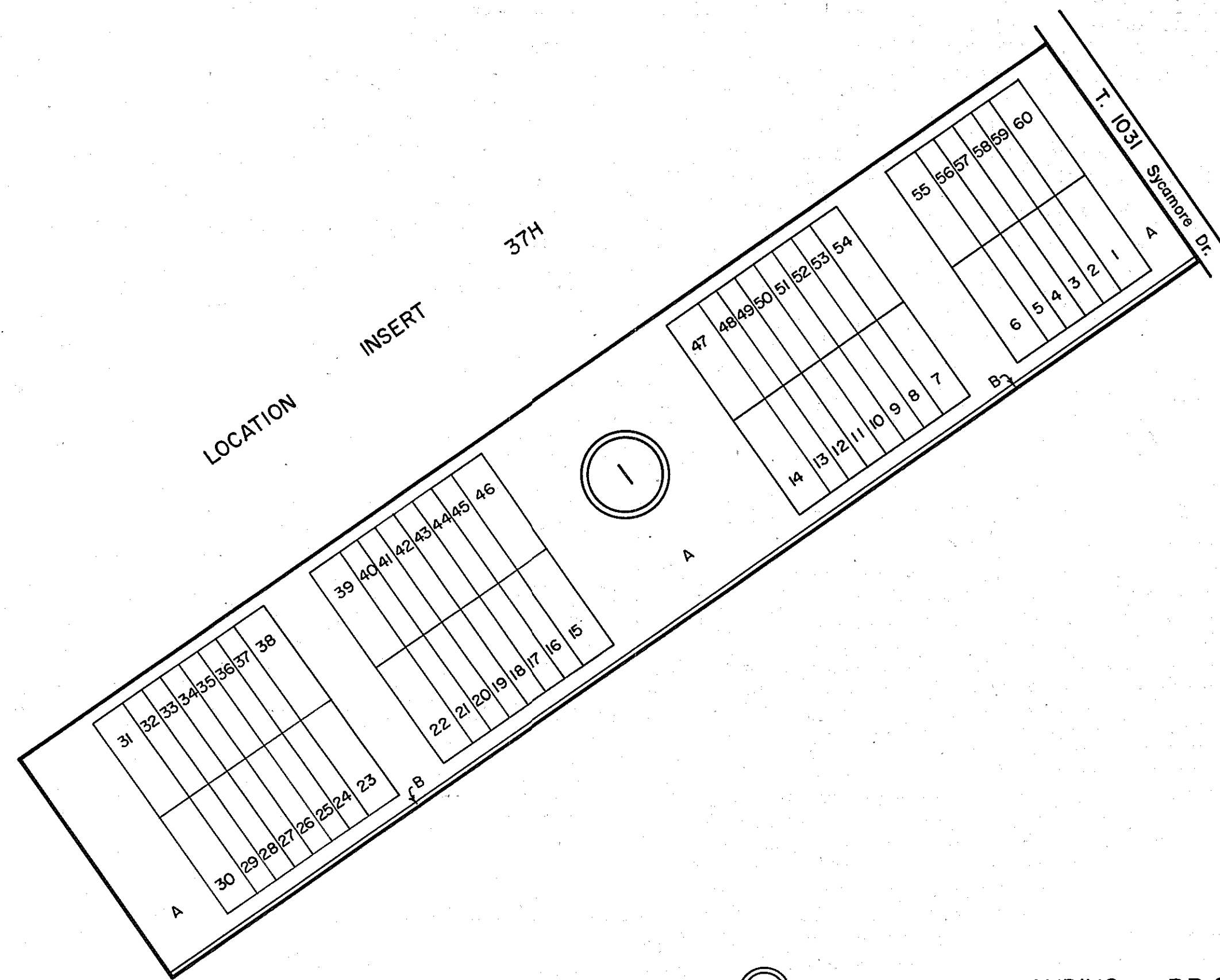

① HOBBS HOLE PHASE I - Lots 1-55, P.B. 23 - Pg. 49



CENTRAL DISTRICT

SECTION
INSERT 371

ESSEX COUNTY



① SETTLERS LANDING — PB.28,Pg. 43 & 44

REV. 12/05, 12/11

SCALE IN FEET

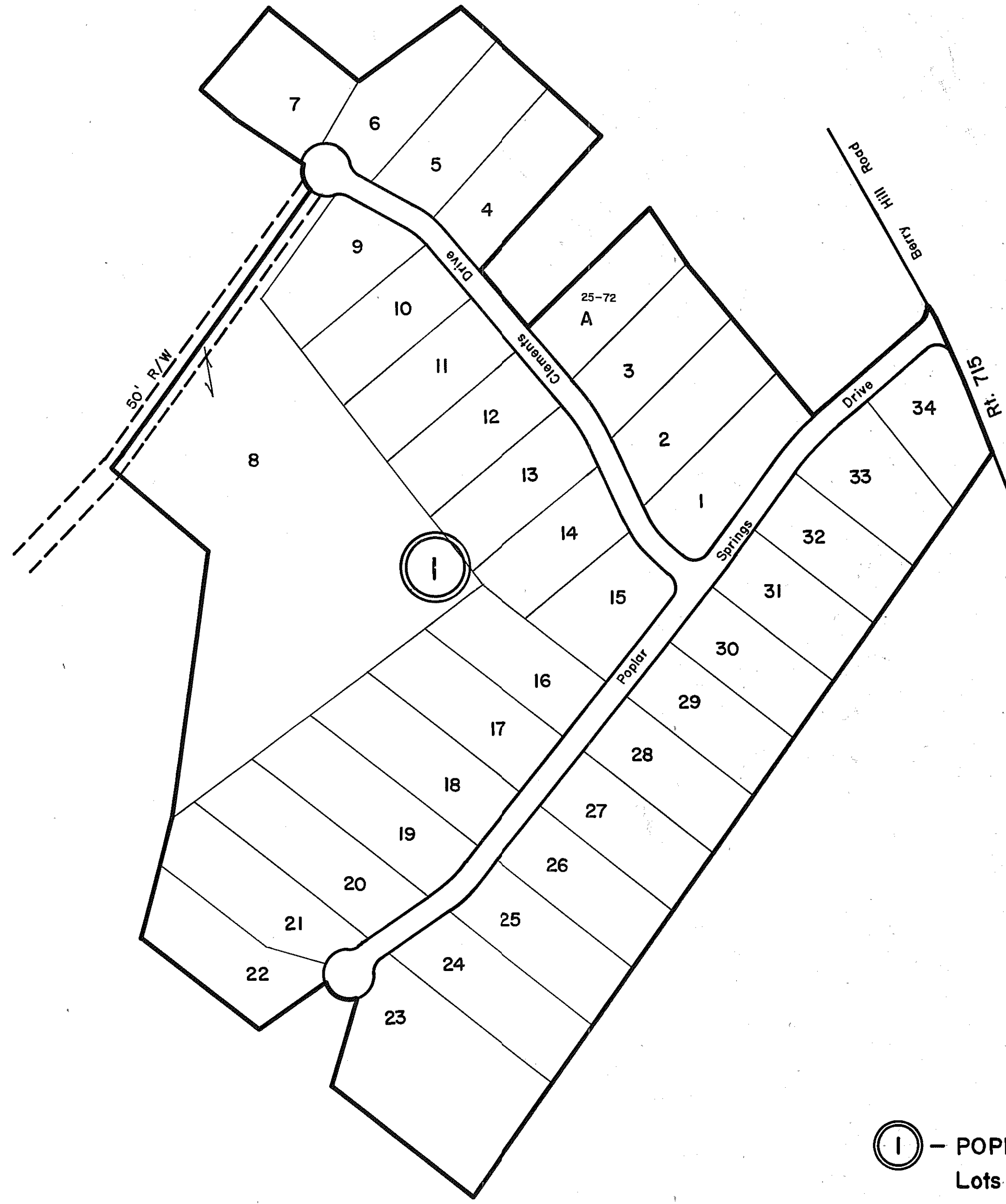


VIRGINIA STATE DEPARTMENT OF TAXATION, DIVISION OF REAL ESTATE APPRAISAL AND MAPPING

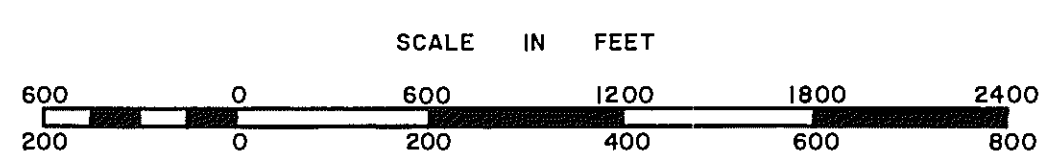
TAPPAHANNOCK DISTRICT

SECTION INSERT 37J

ESSEX COUNTY



① - POPLAR SPRINGS SUBD.
Lots A, 1-34, R/W, P.B. 31, Pg. 109

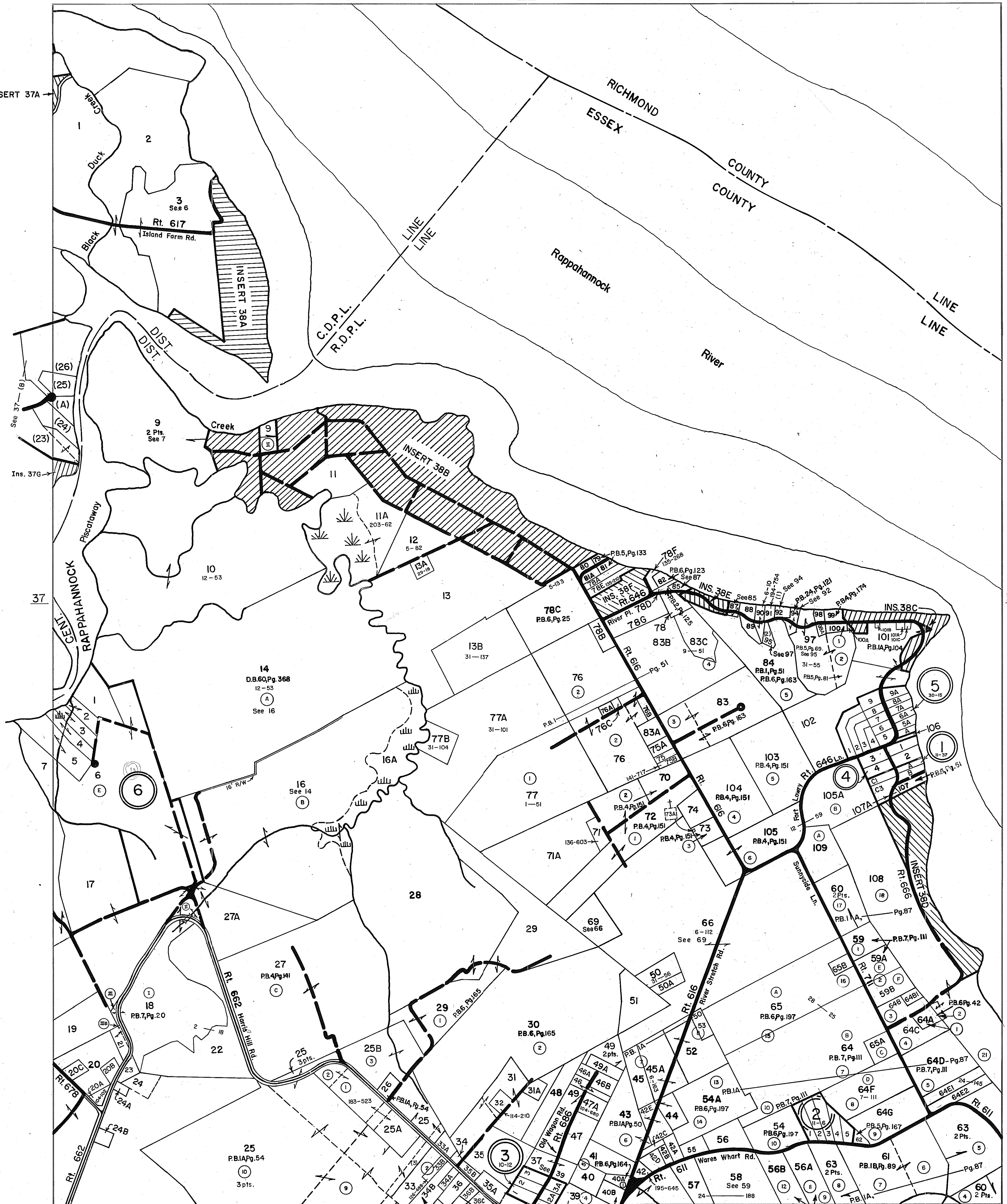


CENTRAL DISTRICT


SECTION 37K
INSERT

ESSEX COUNTY

INSERT 37A



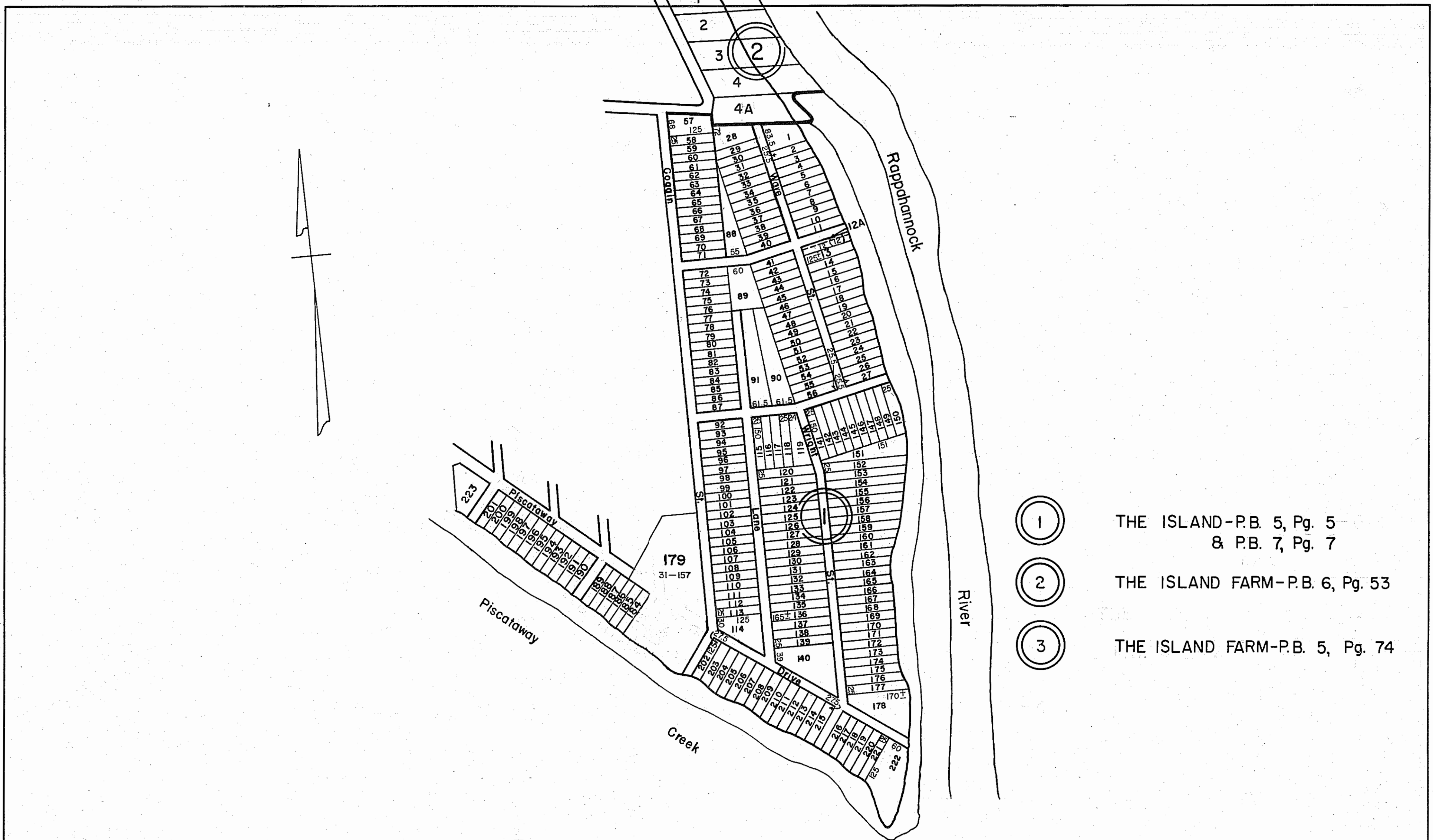
REV. '65, 1/66, 1/82, 7/95, 12/00, 12/11



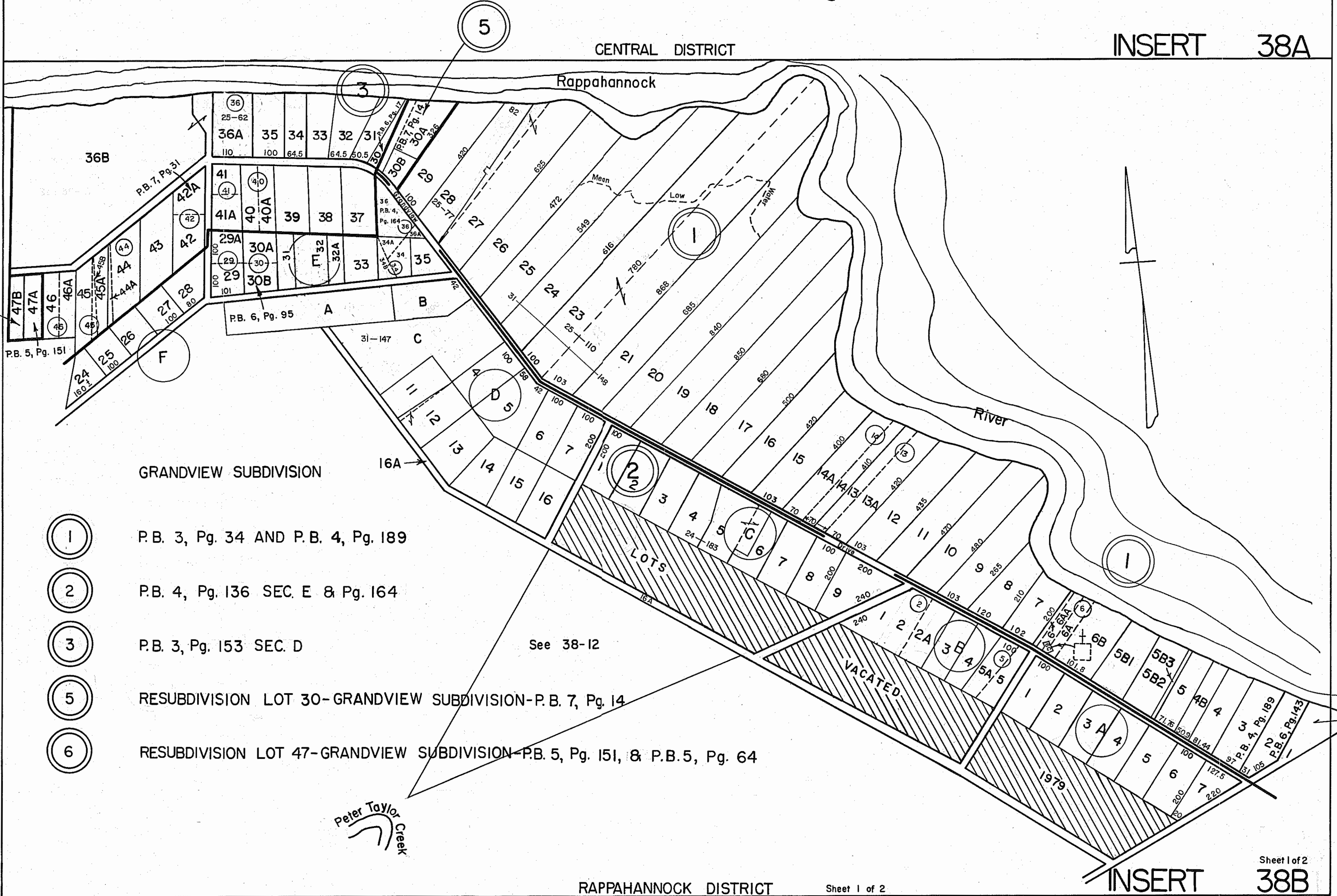
CENTRAL & RAPPAHANNOCK DISTRICTS

SECTION 38 INSERT

ESSEX COUNTY



- ① THE ISLAND-P.B. 5, Pg. 5 & P.B. 7, Pg. 7
- ② THE ISLAND FARM-P.B. 6, Pg. 53
- ③ THE ISLAND FARM-P.B. 5, Pg. 74



LOCATION 32B SHEET 2

- ① P.B. 3, Pg. 34 AND P.B. 4, Pg. 189
- ② P.B. 4, Pg. 136 SEC. E & Pg. 164
- ③ P.B. 3, Pg. 153 SEC. D
- ⑤ RESUBDIVISION LOT 30-GRANDVIEW SUBDIVISION-P.B. 7, Pg. 14
- ⑥ RESUBDIVISION LOT 47-GRANDVIEW SUBDIVISION-P.B. 5, Pg. 151, & P.B. 5, Pg. 64

INSERT 38A

Sheet 1 of 2
INSERT 38B

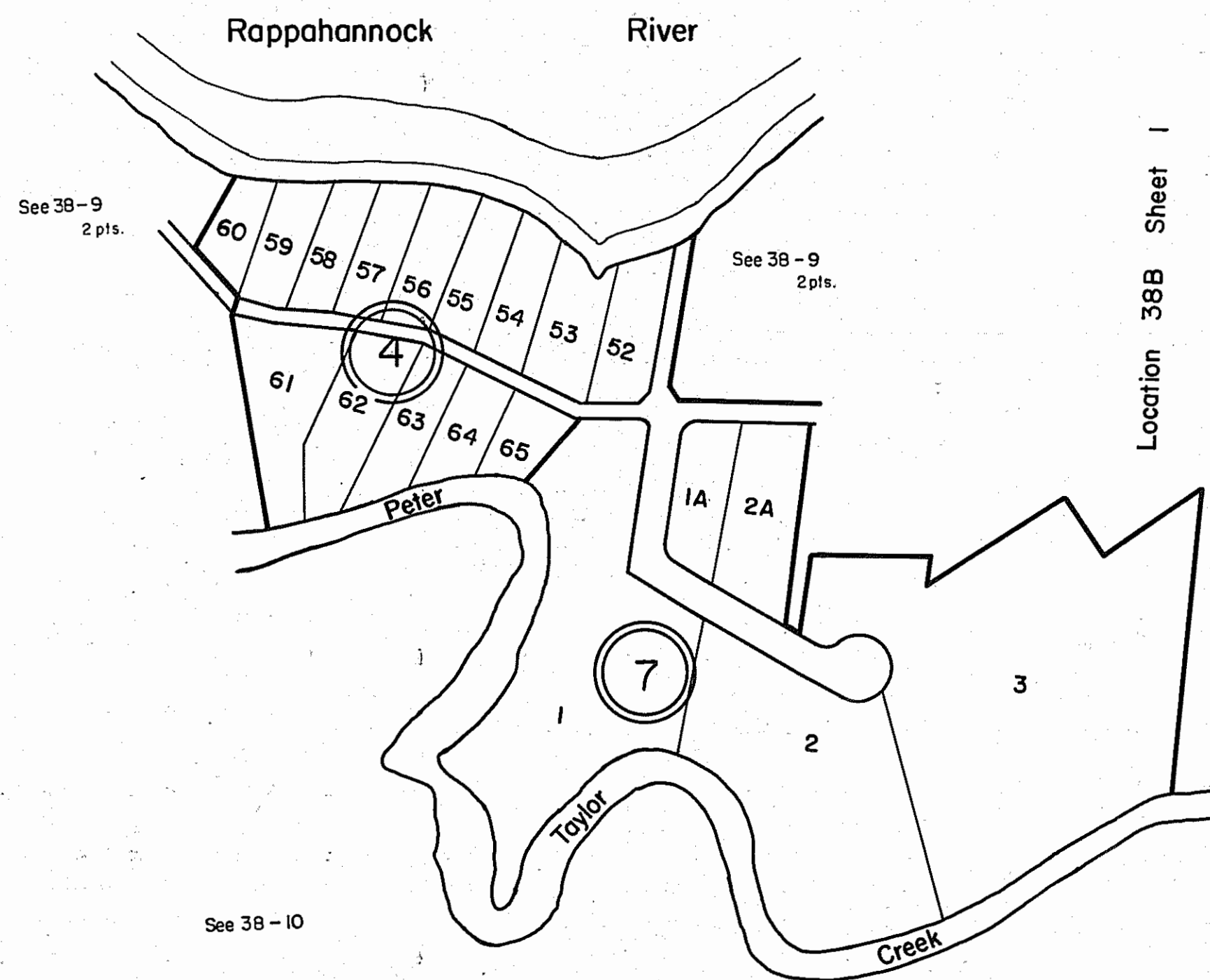
REV.-1965, 1/66, 1/82, 1/84, 7/95, 12/00, 12/11



CENTRAL & RAPPAHANNOCK DISTRICTS

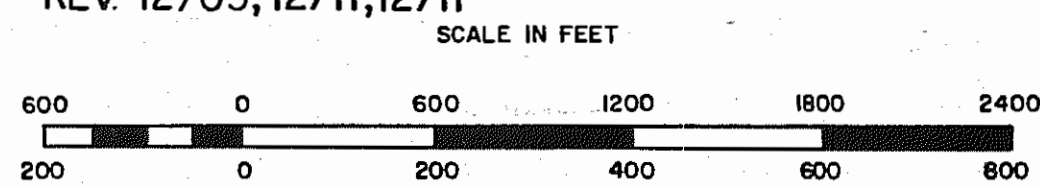
INSERT 38A & B

ESSEX COUNTY



- ④ GRANDVIEW SUBDIVISION-SECTION D-REVISED,PB.5,Pg.43
- ⑦ GRANDVIEW SUBDIVISION-SECTION D-REVISED,PB.27,Pg.52

REV. 12/05, 12/11, 12/11

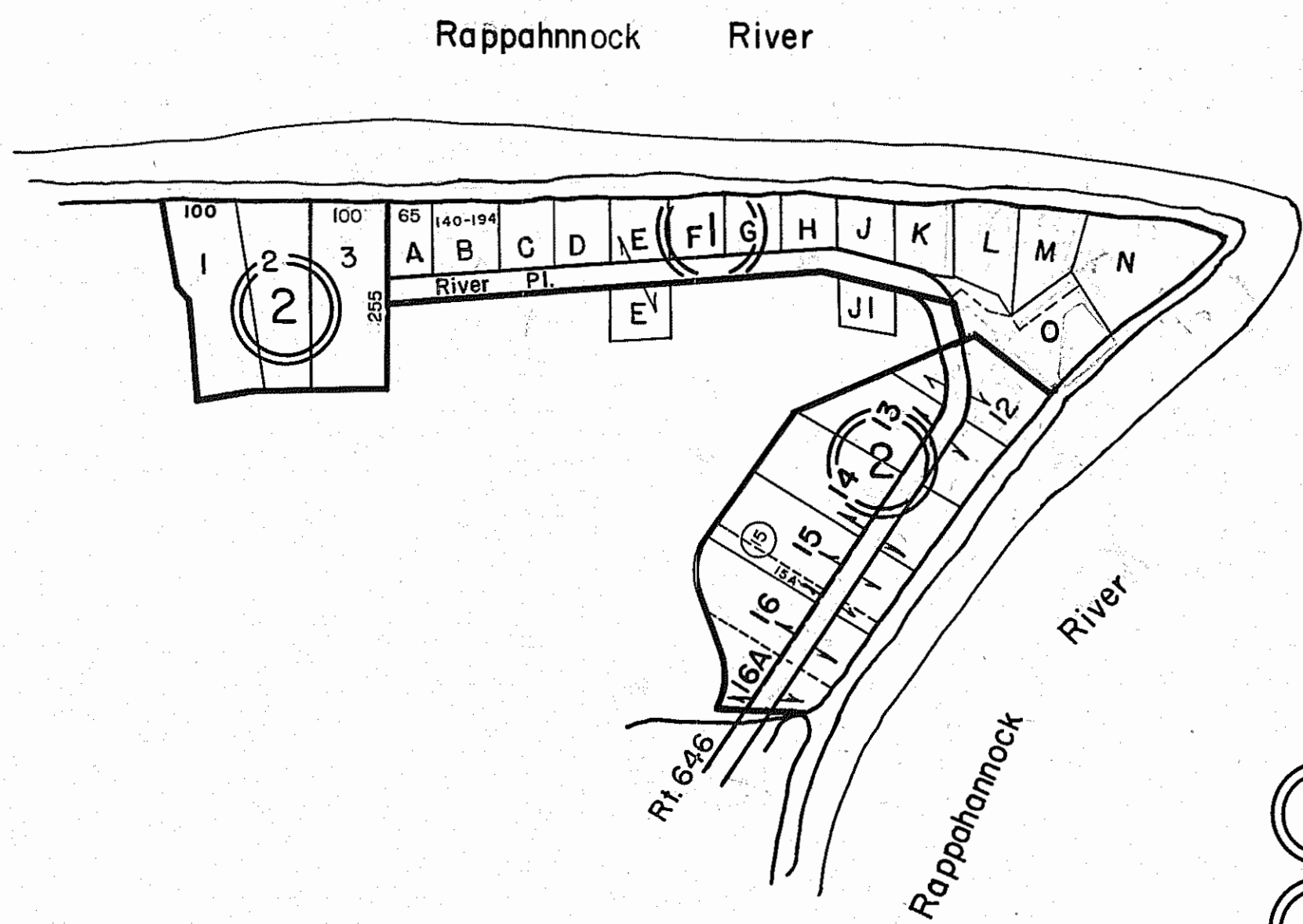


RAPPAHANNOCK DISTRICT

Sheet 2 of 2
VIRGINIA STATE DEPARTMENT OF TAXATION, DIVISION OF REAL ESTATE APPRAISAL AND MAPPING

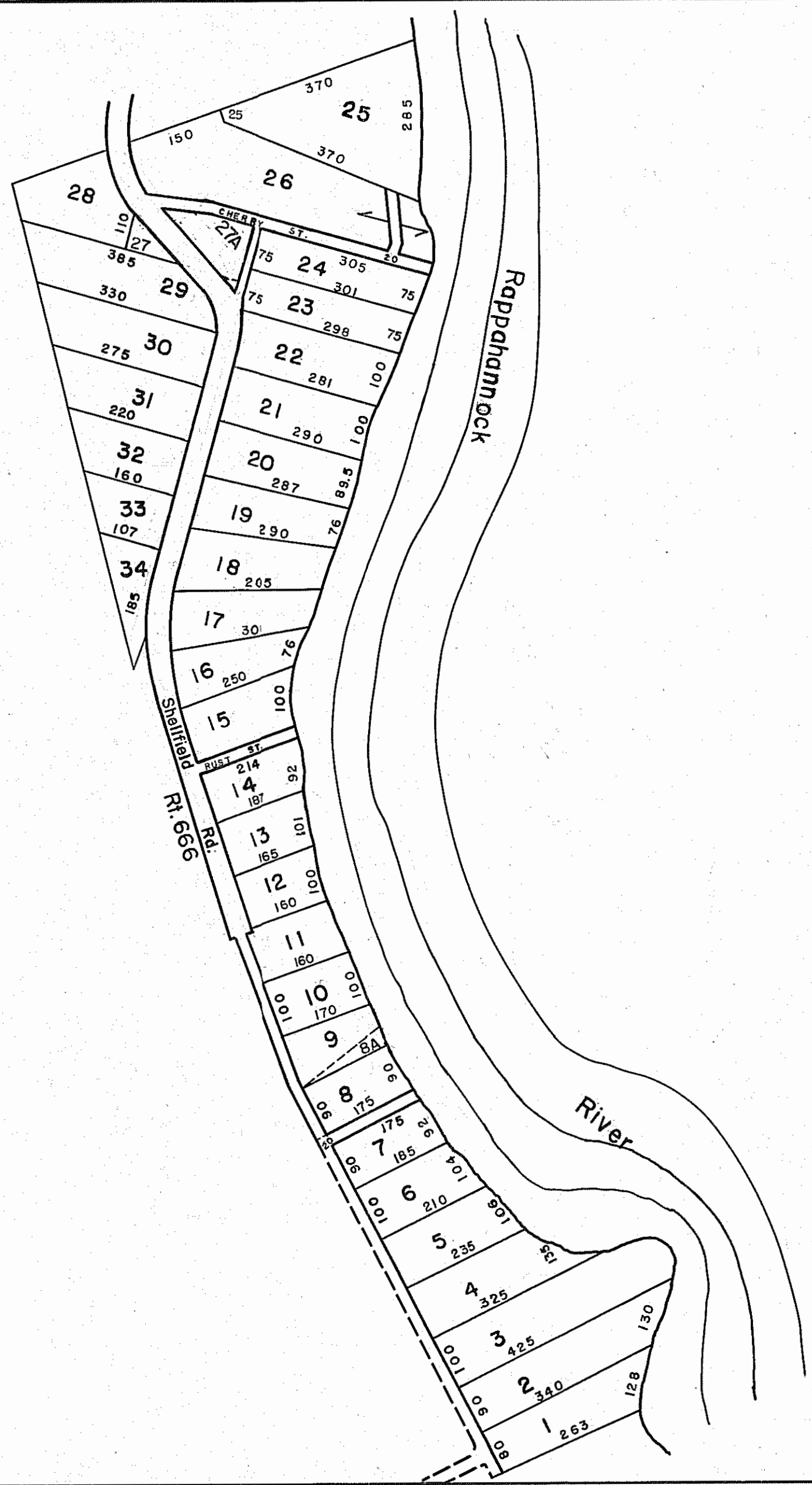
SECTION
INSERT 38B

ESSEX COUNTY



- ① FORT LOWERY BEACH
P.B. 5, Pg. 109
- ② FORT LOWERY BEACH
P.B. 3, Pg. 203
- ③ ACREAGE

INSERT 38C



- ① SHELL FIELD BEACH
P.B. 3, Pg. 159 & P.B. 6, Pg. 52-REV. LOT 9

INSERT 38D

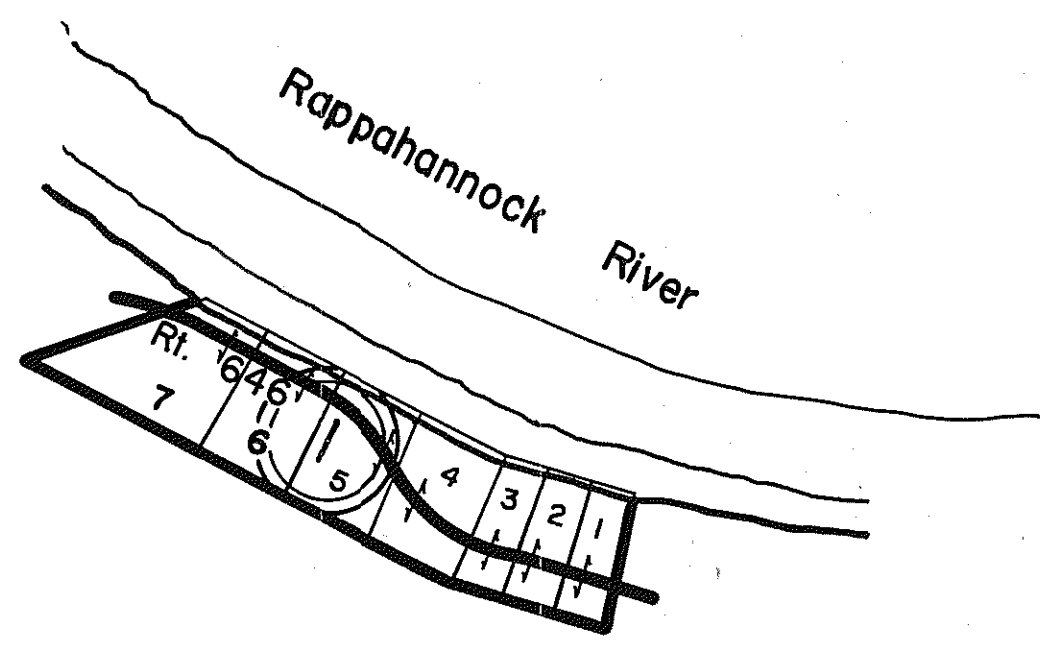
REV. 1-66, 1/66, 1/82, 7/95, 12/00, 12/05, 12/11



RAPPAHANNOCK DISTRICT

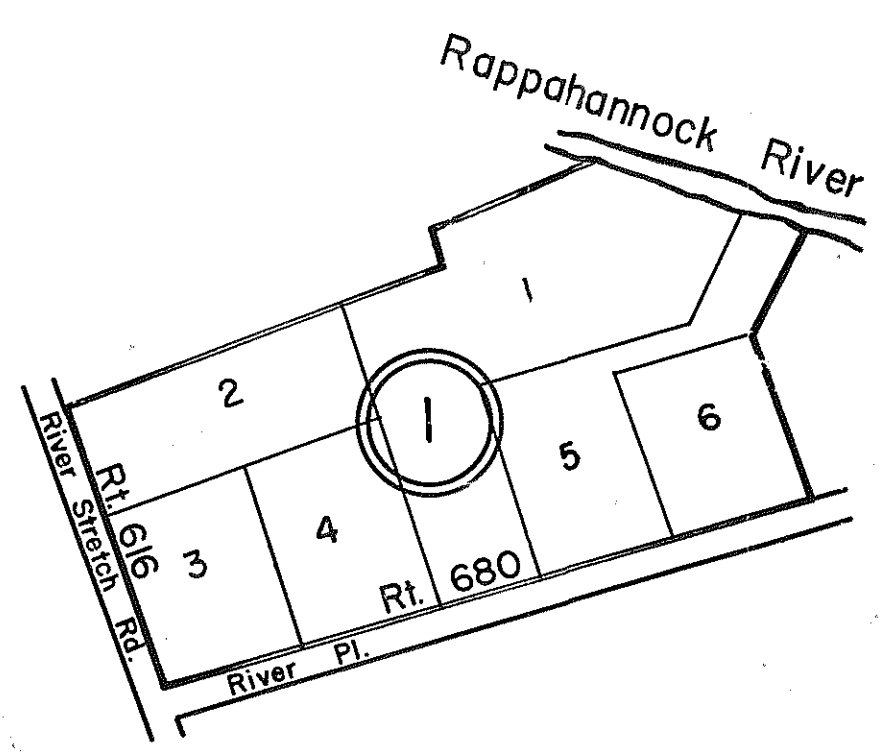
INSERT 38C & D

ESSEX COUNTY



① GLENVILLA BEACH - P.B. 4, Pg. 156

INSERT 38E




① FRANKLINS PLACE - P.B. 12, Pg. 52

INSERT 38F

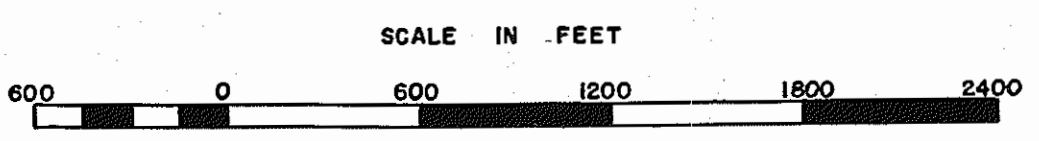


ESSEX COUNTY



REV. 65,1/66,1/82,7/95,12/00,12/05,12/11

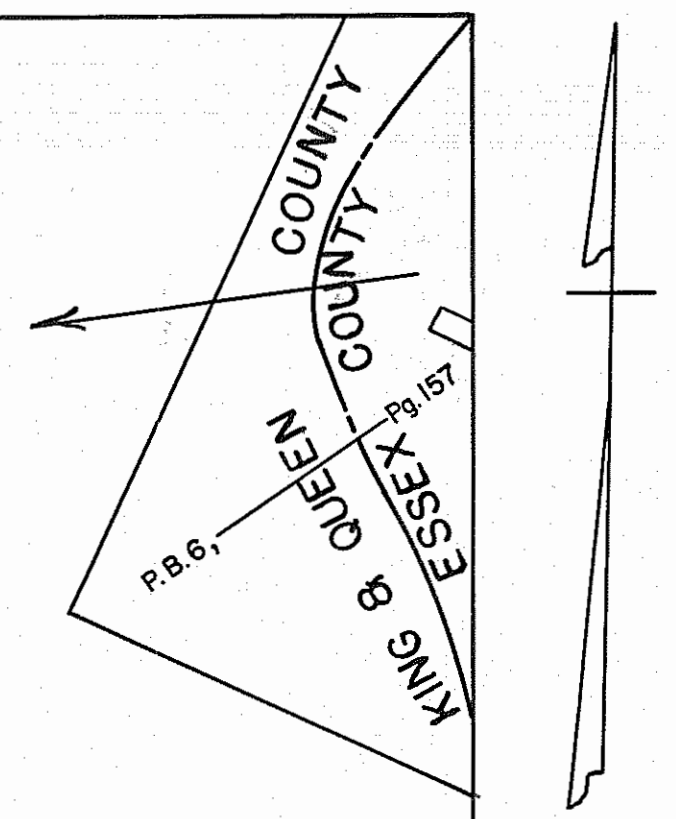
47



RAPPAHANNOCK DISTRICT

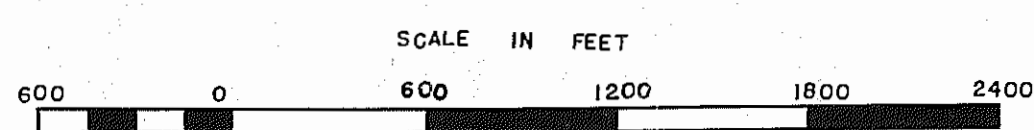
SECTION 39

ESSEX COUNTY



41

REV.-65,1/66,1/82,7/95,12/00,12/05,12/11

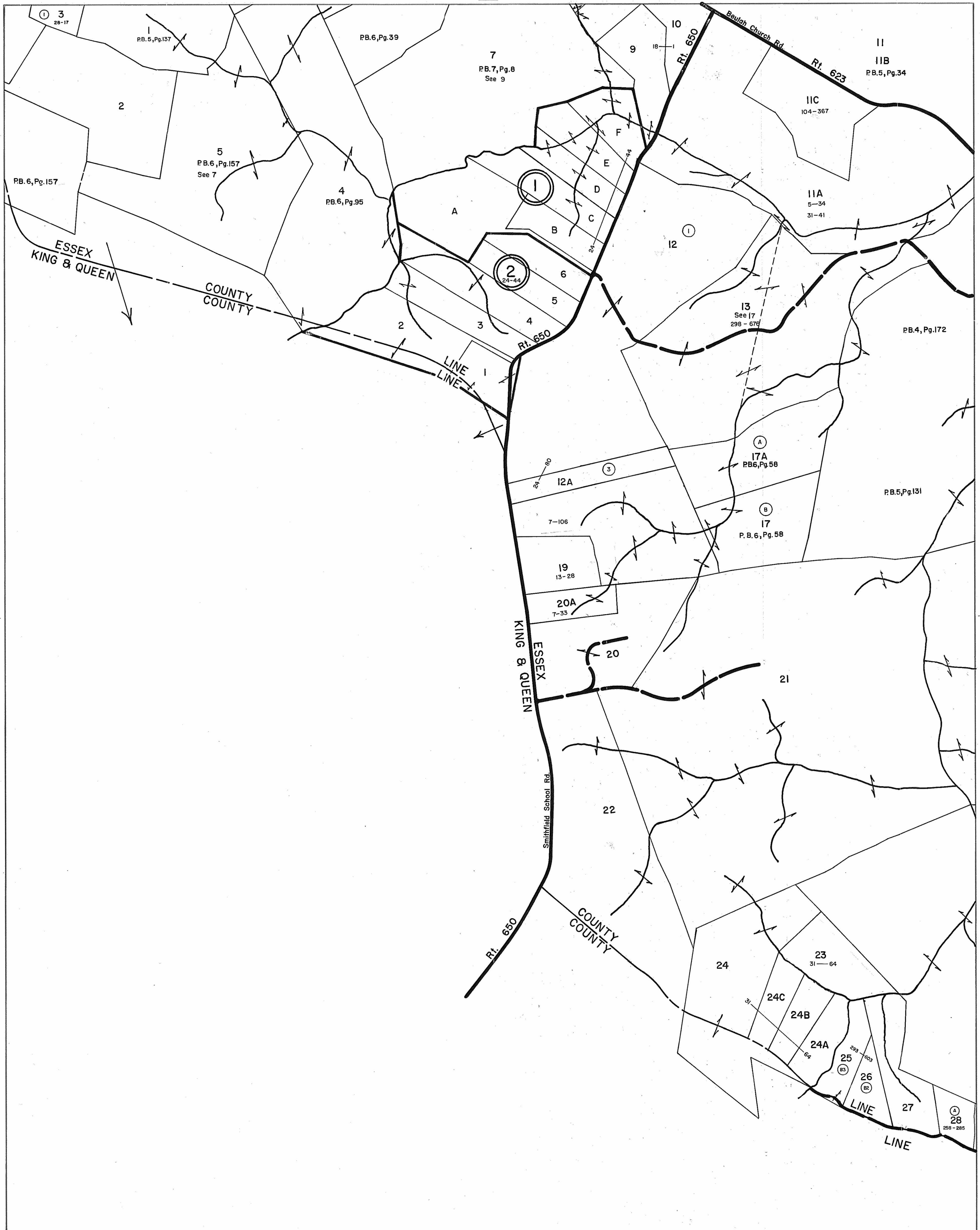


CENTRAL DISTRICT

SECTION 40

ESSEX COUNTY


33



40

42

REV. '65, 1/66, 1/82, 7/95, 12/00, 12/05, 12/11
SCALE IN FEET



NONE

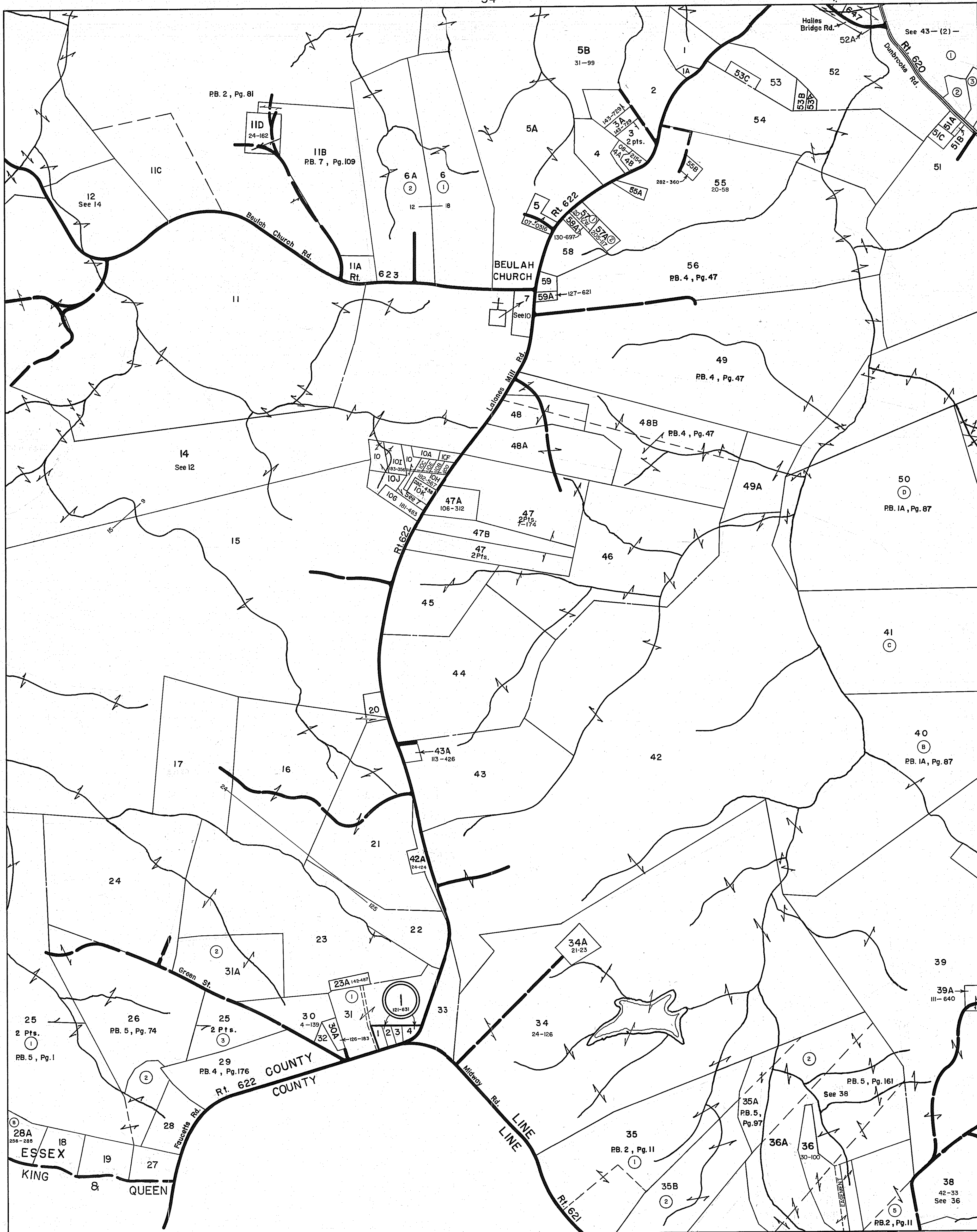
CENTRAL DISTRICT

VIRGINIA STATE DEPARTMENT OF TAXATION, DIVISION OF REAL ESTATE APPRAISAL AND MAPPING

SECTION 41
INSERT

ESSEX COUNTY

34



41

43

REV. /65, 1/66, 1/82, 7/95, 12/00, 12/05, 12/11

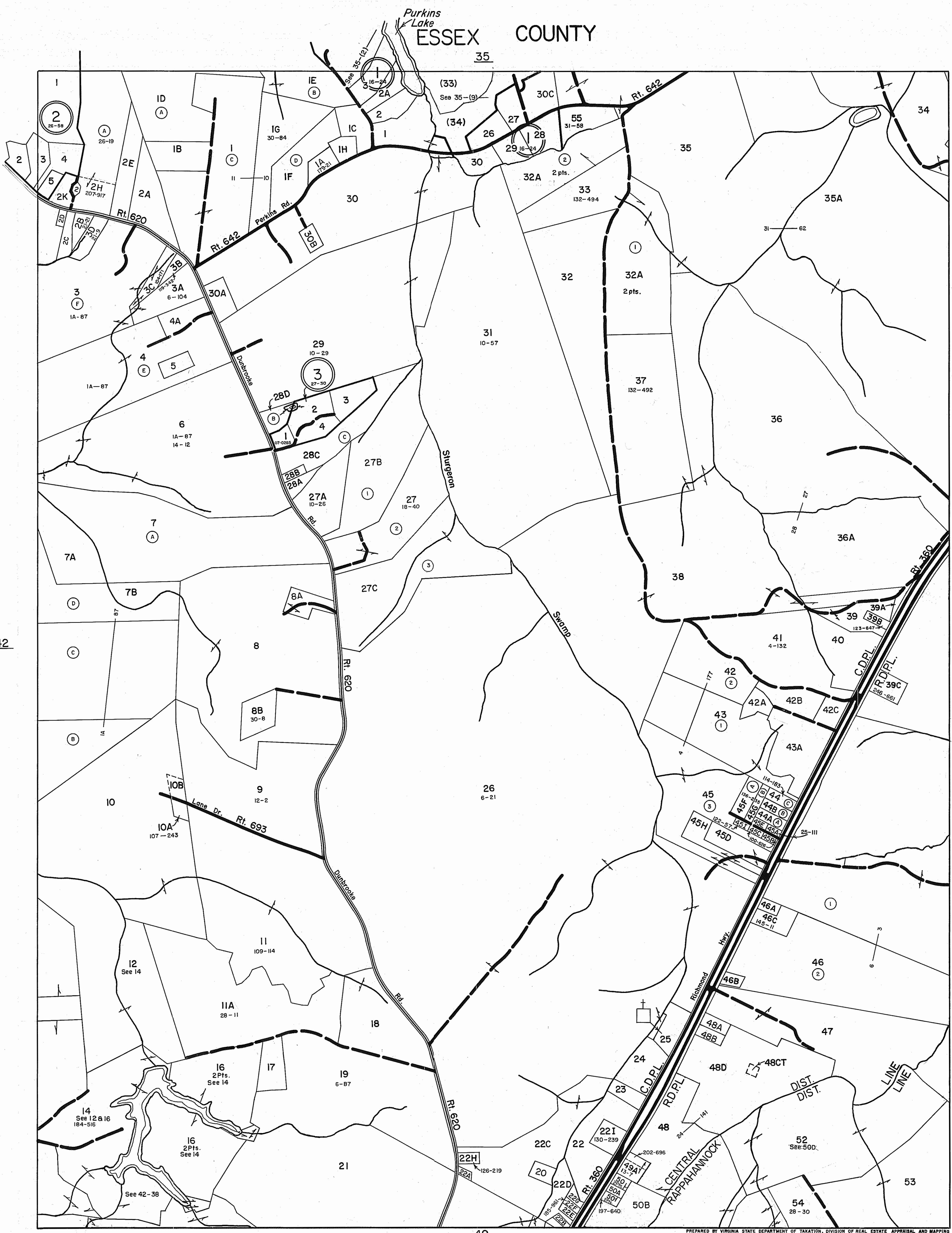
48



CENTRAL DISTRICT

SECTION 42

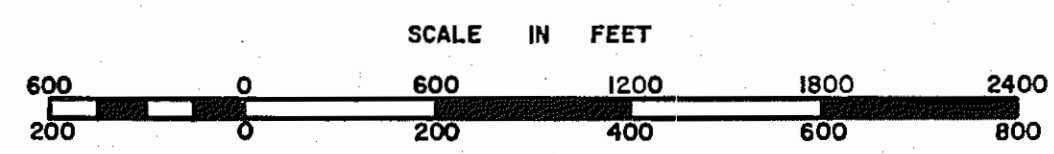
ESSEX COUNTY



42

44

49



CENTRAL RAPPAHANNOCK DISTRICT

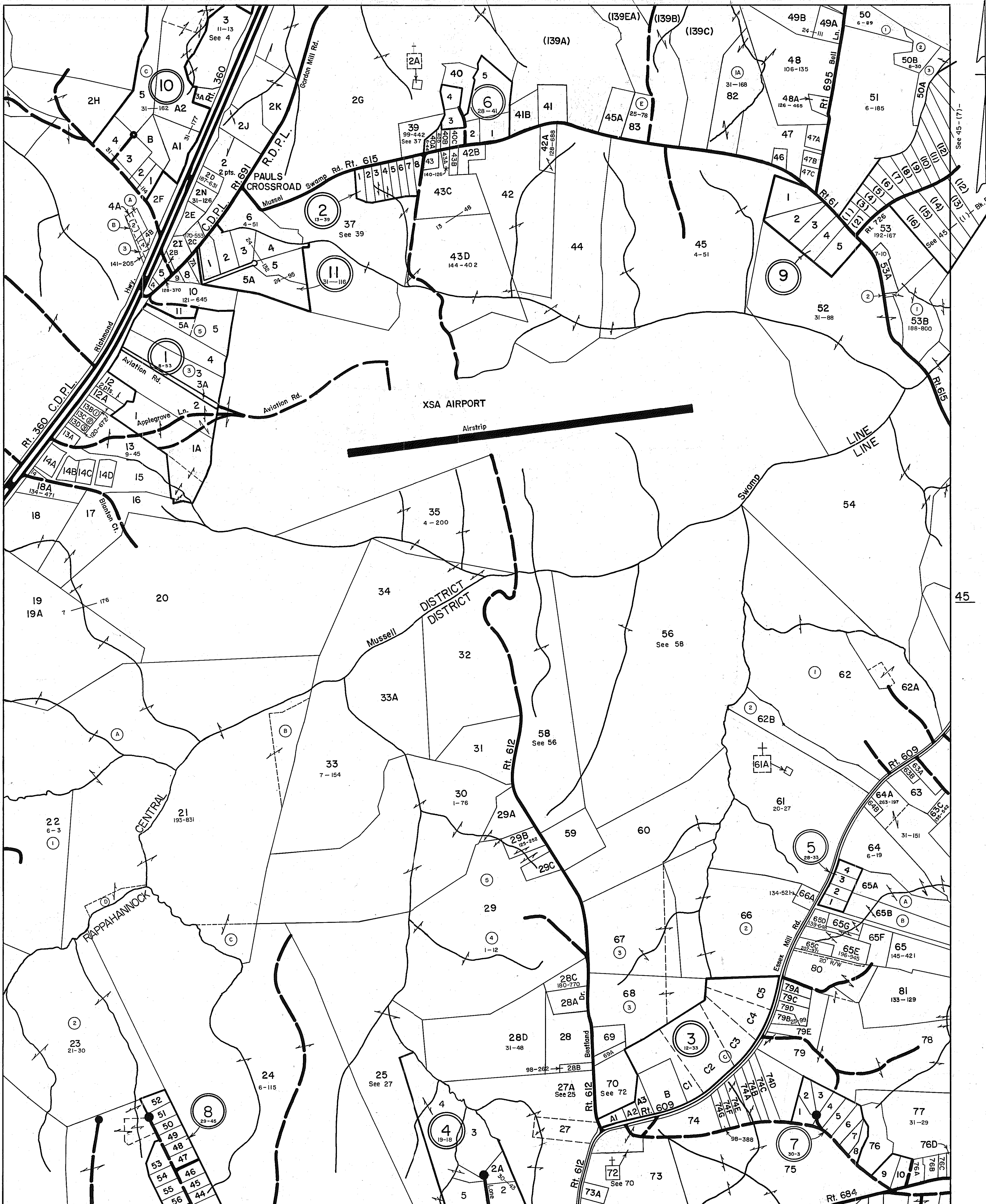
SECTION 43
INSERT

REVISED: 65,1/66,1/82,7/95,12/00,12/05,12/11

PREPARED BY VIRGINIA STATE DEPARTMENT OF TAXATION, DIVISION OF REAL ESTATE APPRAISAL AND MAPPING

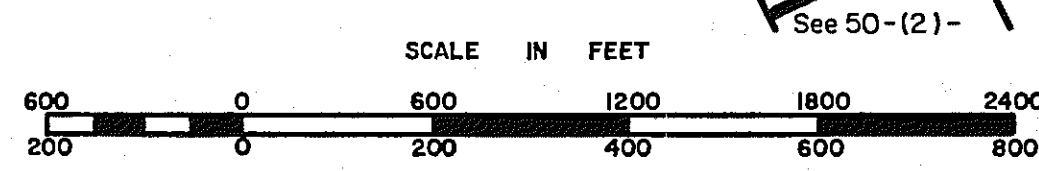
ESSEX COUNTY

36



43

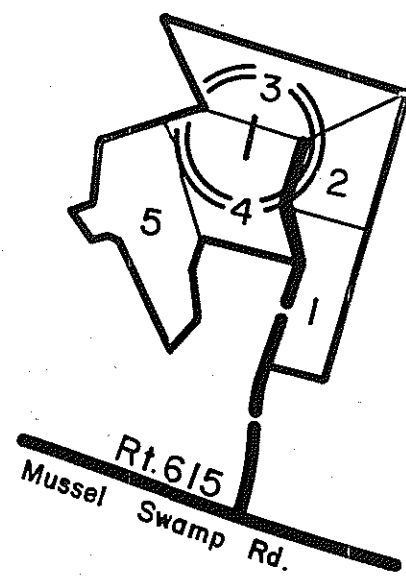
45



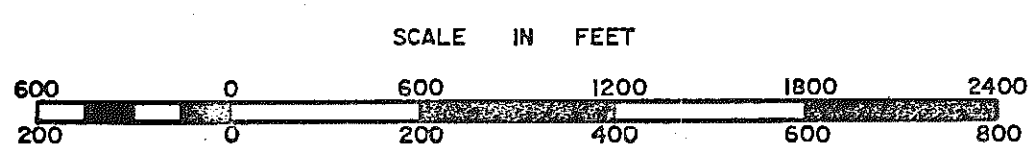
CENTRAL DISTRICT
RAPPAHANNOCK

SECTION 44
INSERT

ESSEX COUNTY



EXTENSION OF LILES MOBLE HOME PARK - D.B. 190, Pg. 722
(Part of Parcel 44-41)



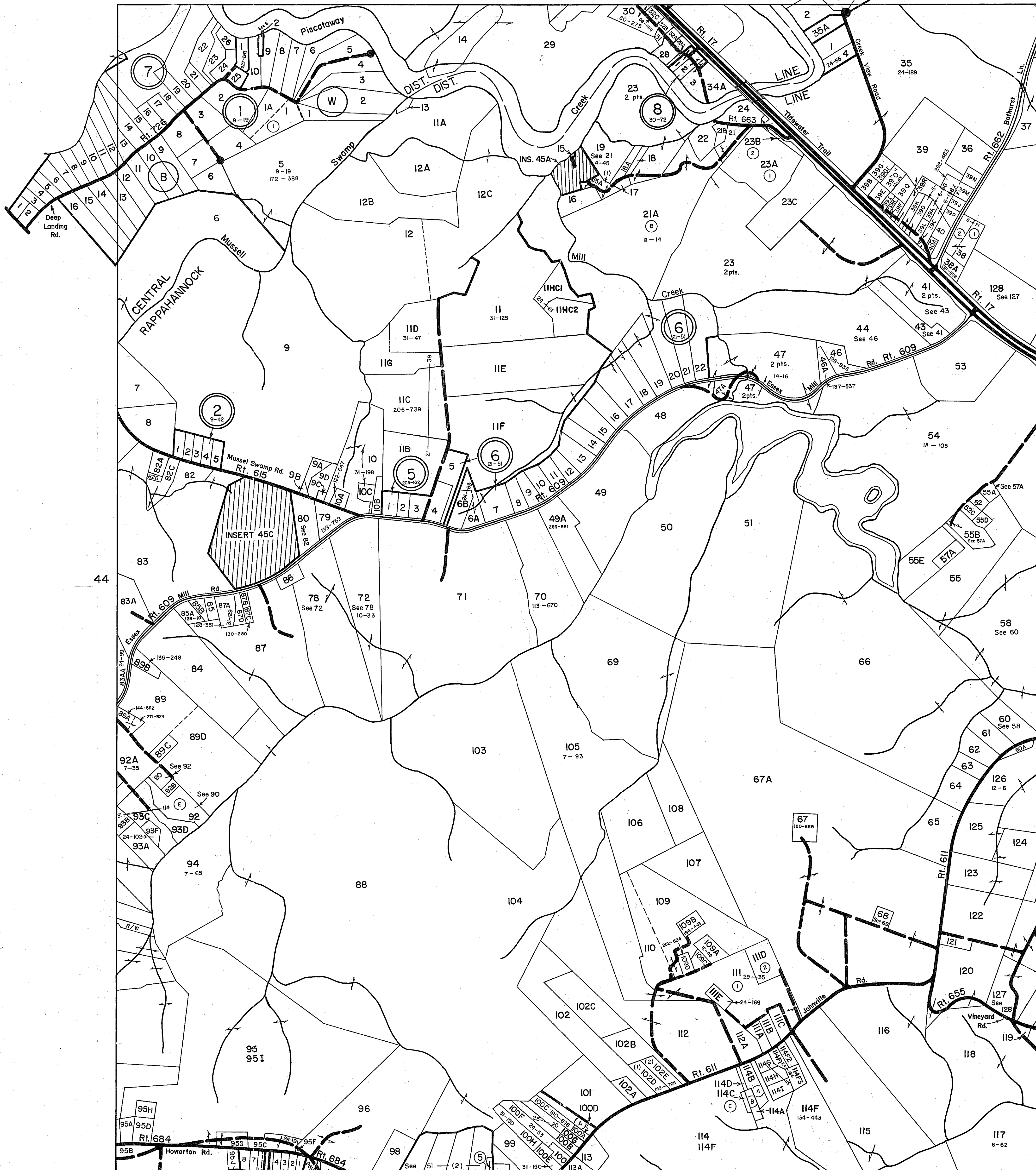
RAPPAHANNOCK DISTRICT

SECTION _____
INSERT 44A

ESSEX COUNTY

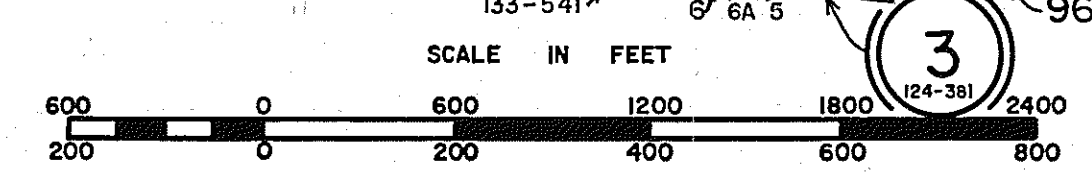
37

4
18-26



44

46

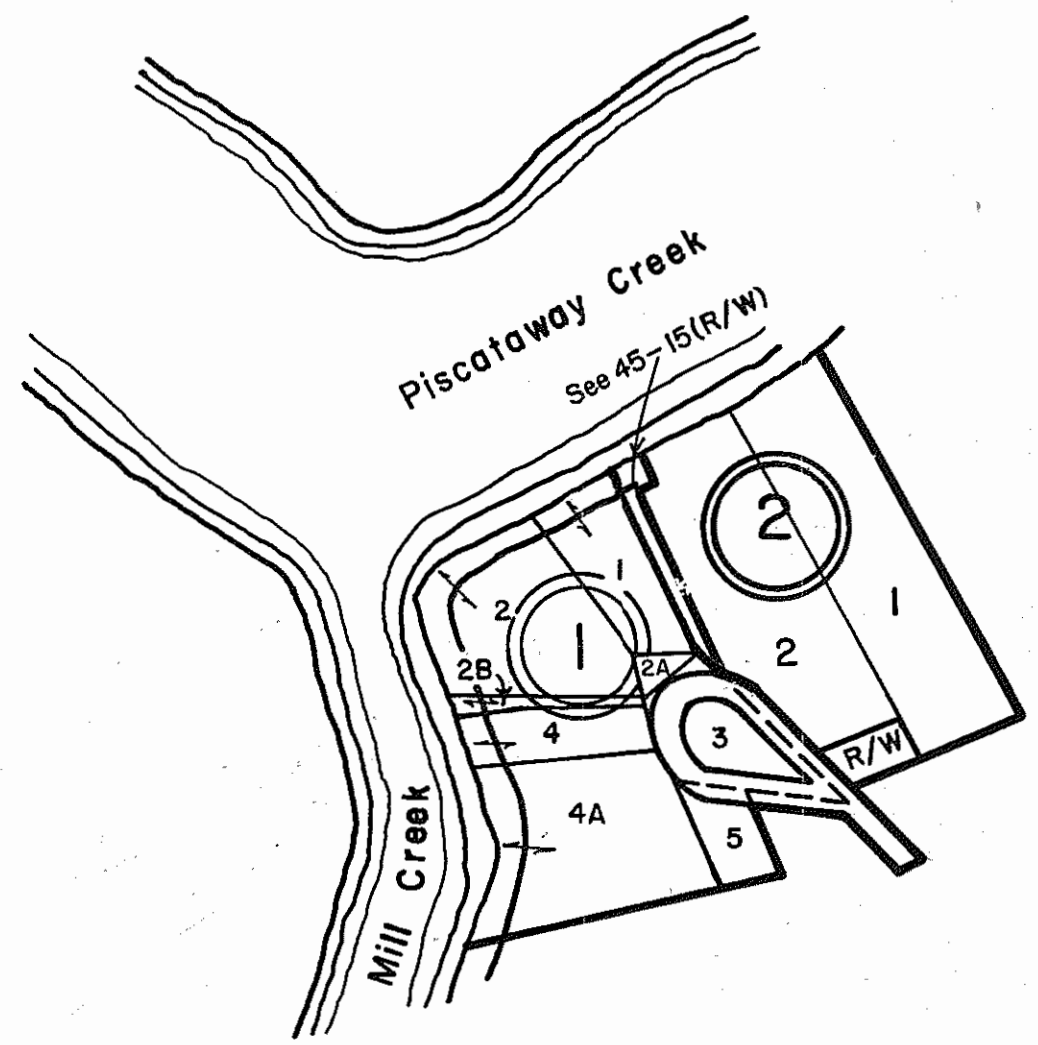


CENTRAL RAPPAHANNOCK DISTRICT

SECTION 45
INSERT

PREPARED BY VIRGINIA STATE DEPARTMENT OF TAXATION, DIVISION OF REAL ESTATE APPRAISAL AND MAPPING

ESSEX COUNTY



- ① Ruth M. Park - P.B. 6 , Pg.176 & P.B.5 , Pg.114
- ② Hilltop Ridge -P.B. 31, Pg. 105 & P.B. 24, Pg. 81

REV. 65, 1/66, 7/95, 12/00, 12/11
SCALE IN FEET

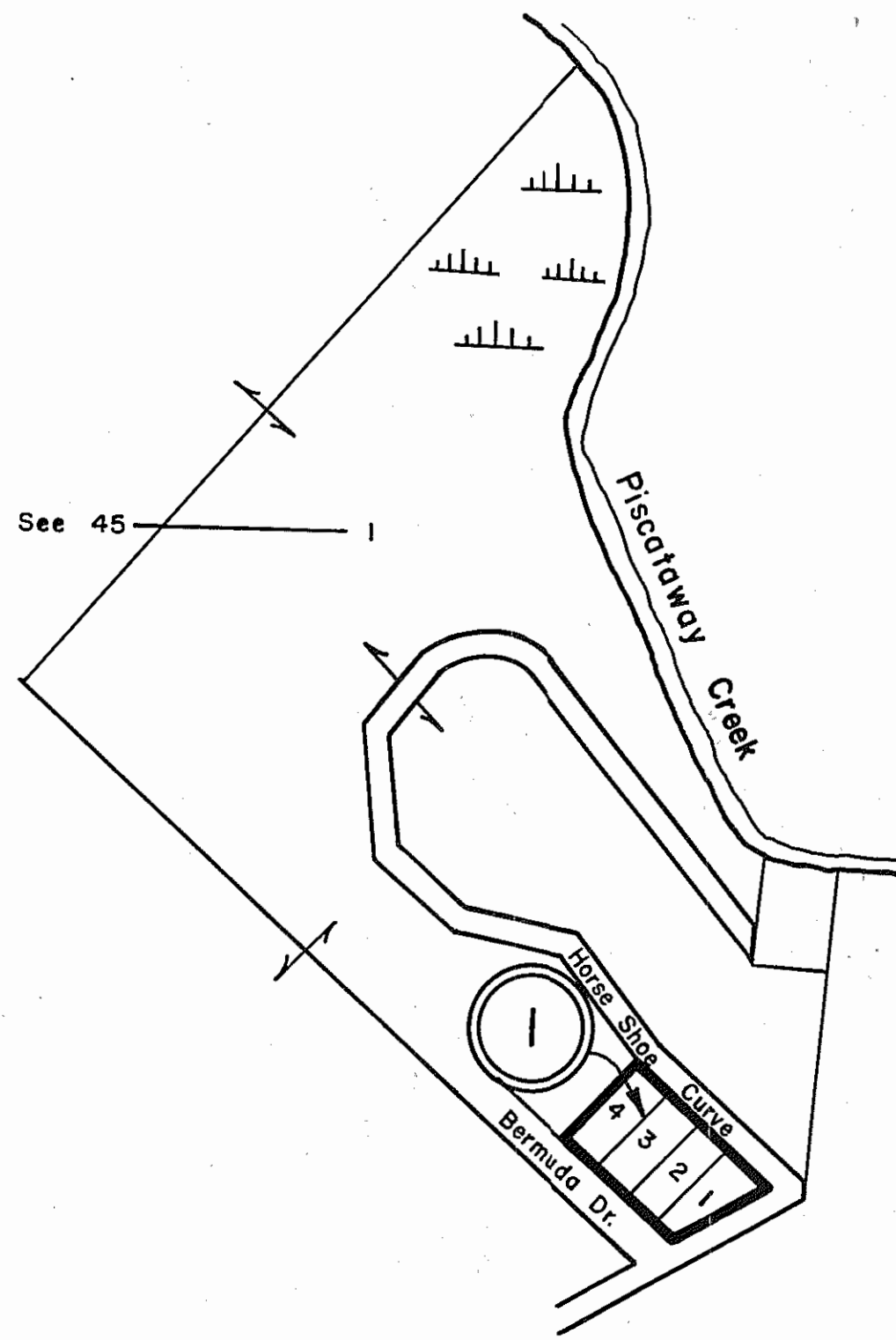


RAPPAHANNOCK DISTRICT

VIRGINIA STATE DEPARTMENT OF TAXATION, DIVISION OF REAL ESTATE APPRAISAL AND MAPPING

SECTION _____
INSERT 45A


ESSEX COUNTY



① DEEP BOTTOM PARK - P.B. 5, Pg. 129

REV.65,1/66, 7/95, 12/00

SCALE IN FEET

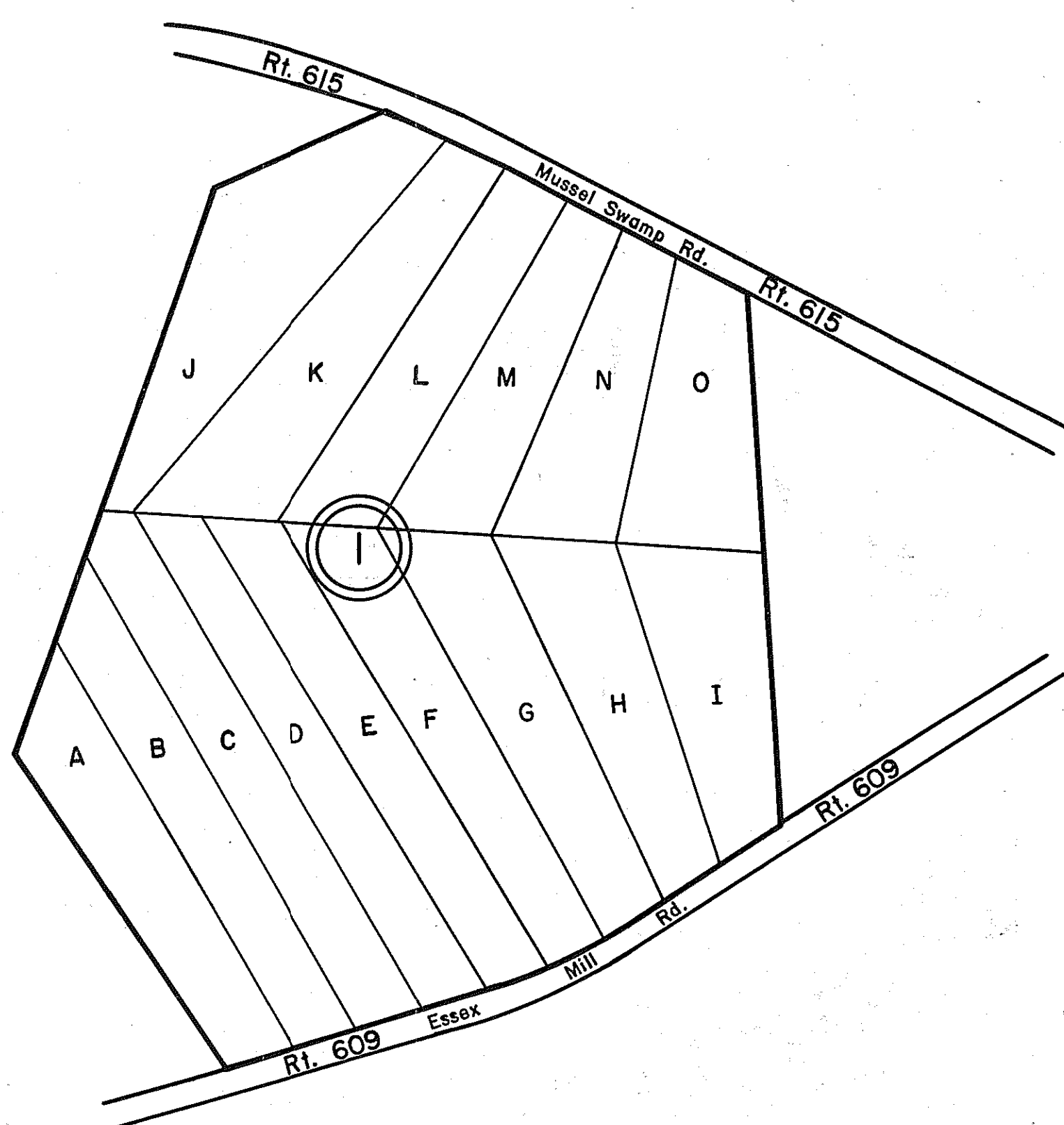


CENTRAL DISTRICT

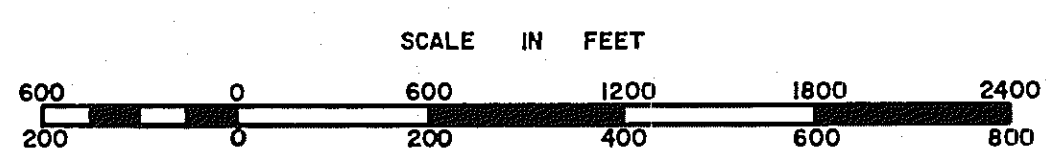
SECTION _____
INSERT 45B

VIRGINIA STATE DEPARTMENT OF TAXATION, DIVISION OF REAL ESTATE APPRAISAL AND MAPPING

ESSEX COUNTY



① COOKE SUBDIVISION - P.B. 10, Pg. 38

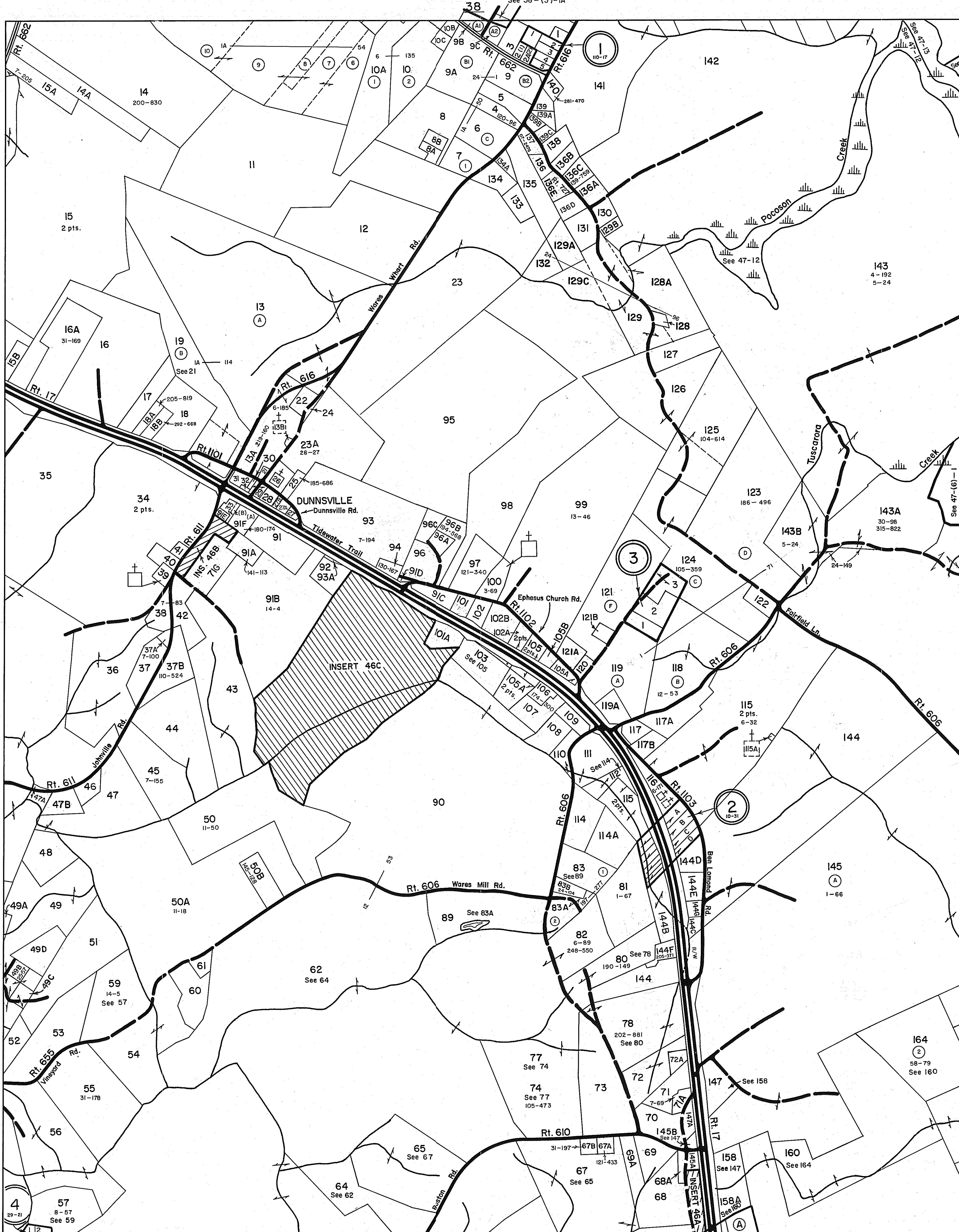


RAPPAHANNOCK DISTRICT


SECTION
INSERT 45C

ESSEX COUNTY

See 38 - (3)-1A



REVISED 65, 1/66, 1/82, 7/95, 12/00, 12/05, 12/11

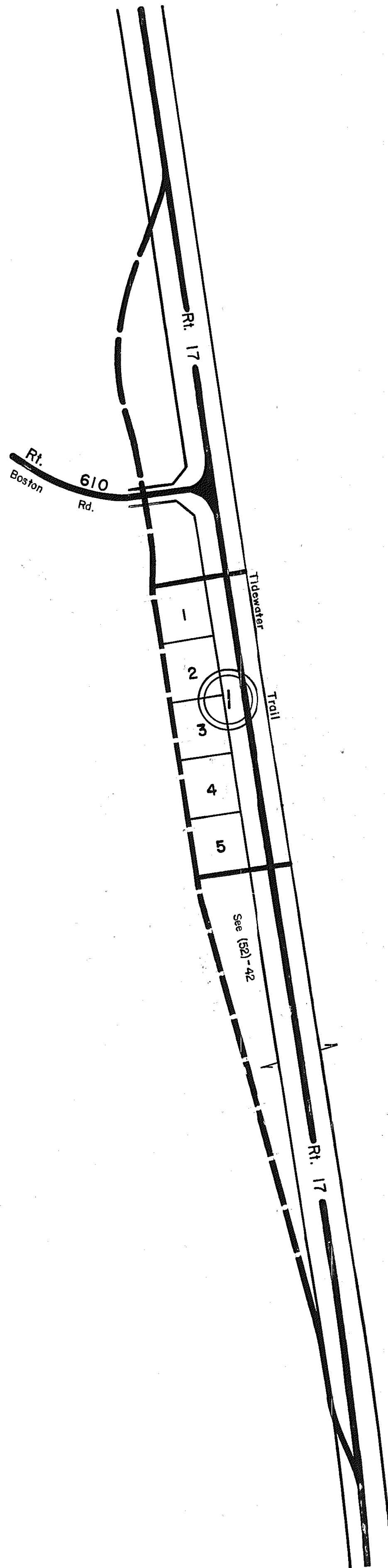


RAPPAHANNOCK DISTRICT

SECTION 46
INSERT

See 52 - (2) -

ESSEX COUNTY



① JAMES WILLIS ESTATE - D.B. 87 Pg. 97

REV. 65, 1/66, 7/95, 12/00, 12/11
SCALE IN FEET

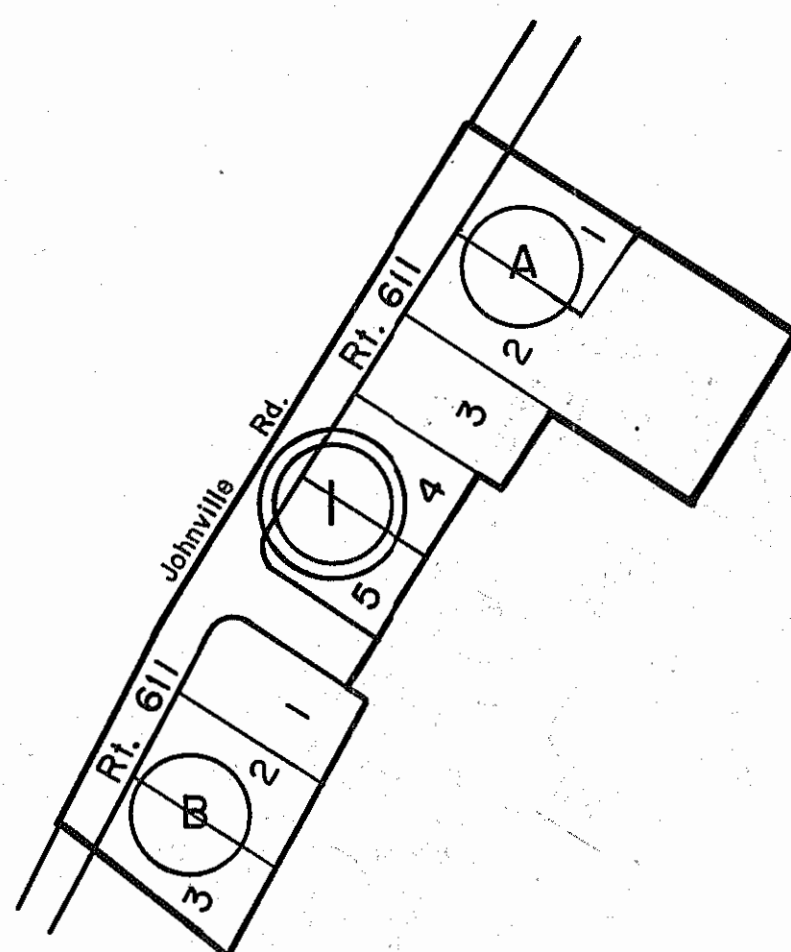


RAPPAHANNOCK DISTRICT


VIRGINIA STATE DEPARTMENT OF TAXATION, DIVISION OF REAL ESTATE APPRAISAL AND MAPPING

SECTION 46A
INSERT _____

ESSEX COUNTY



① SPRING HILL FARM - SEC. A - P.B. 9 , Pg. 22

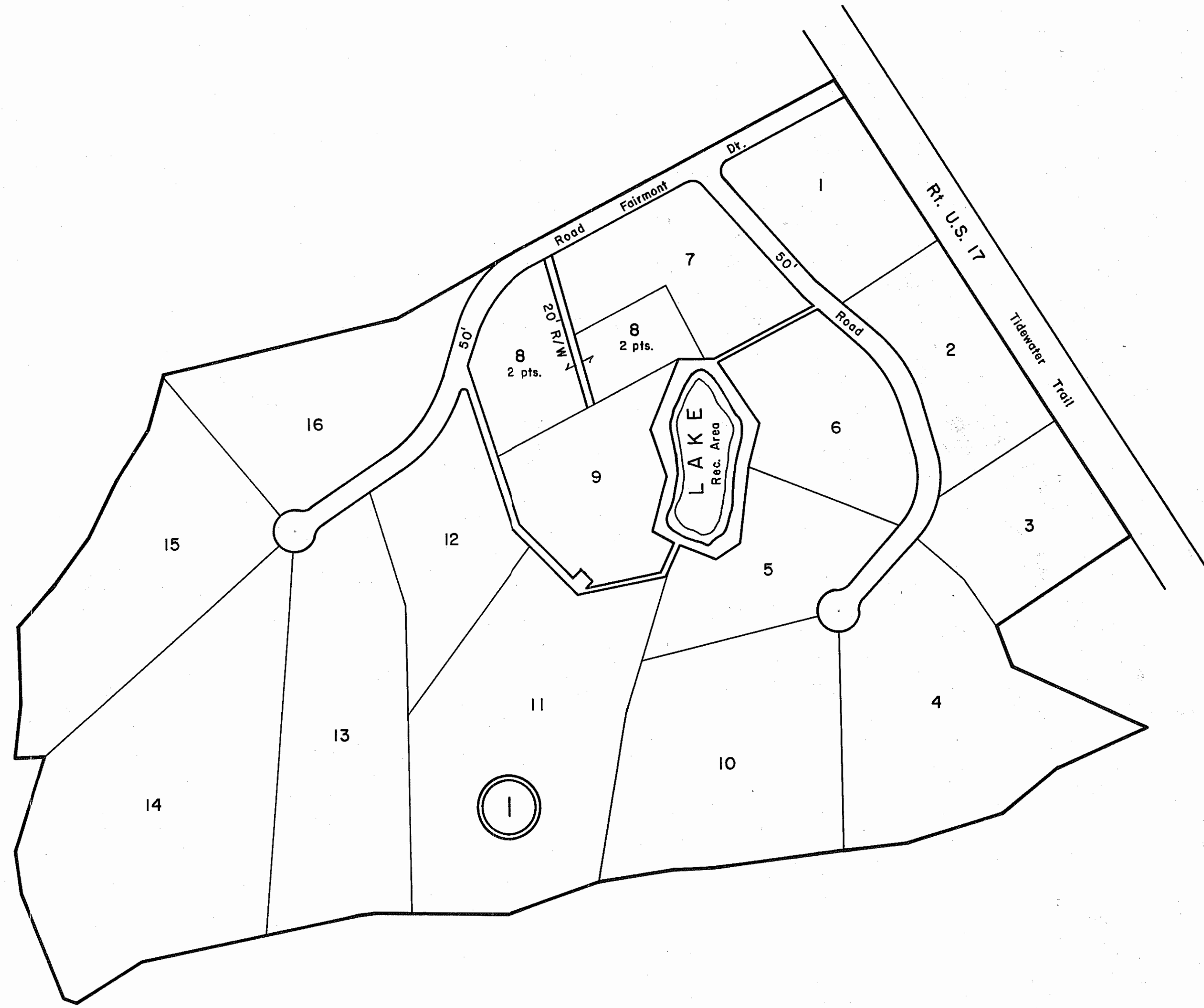



RAPPAHANNOCK DISTRICT


VIRGINIA STATE DEPARTMENT OF TAXATION, DIVISION OF REAL ESTATE APPRAISAL AND MAPPING

SECTION 46B
INSERT

ESSEX COUNTY



① FAIRMONT-P.B.11, Pg. 34



CENTRAL DISTRICT

SECTION 46C
INSERT

ESSEX COUNTY

39




46

NONE

REV 65, 1/66, 1/82, 7/95, 12/00, 12/05, 12/11

53

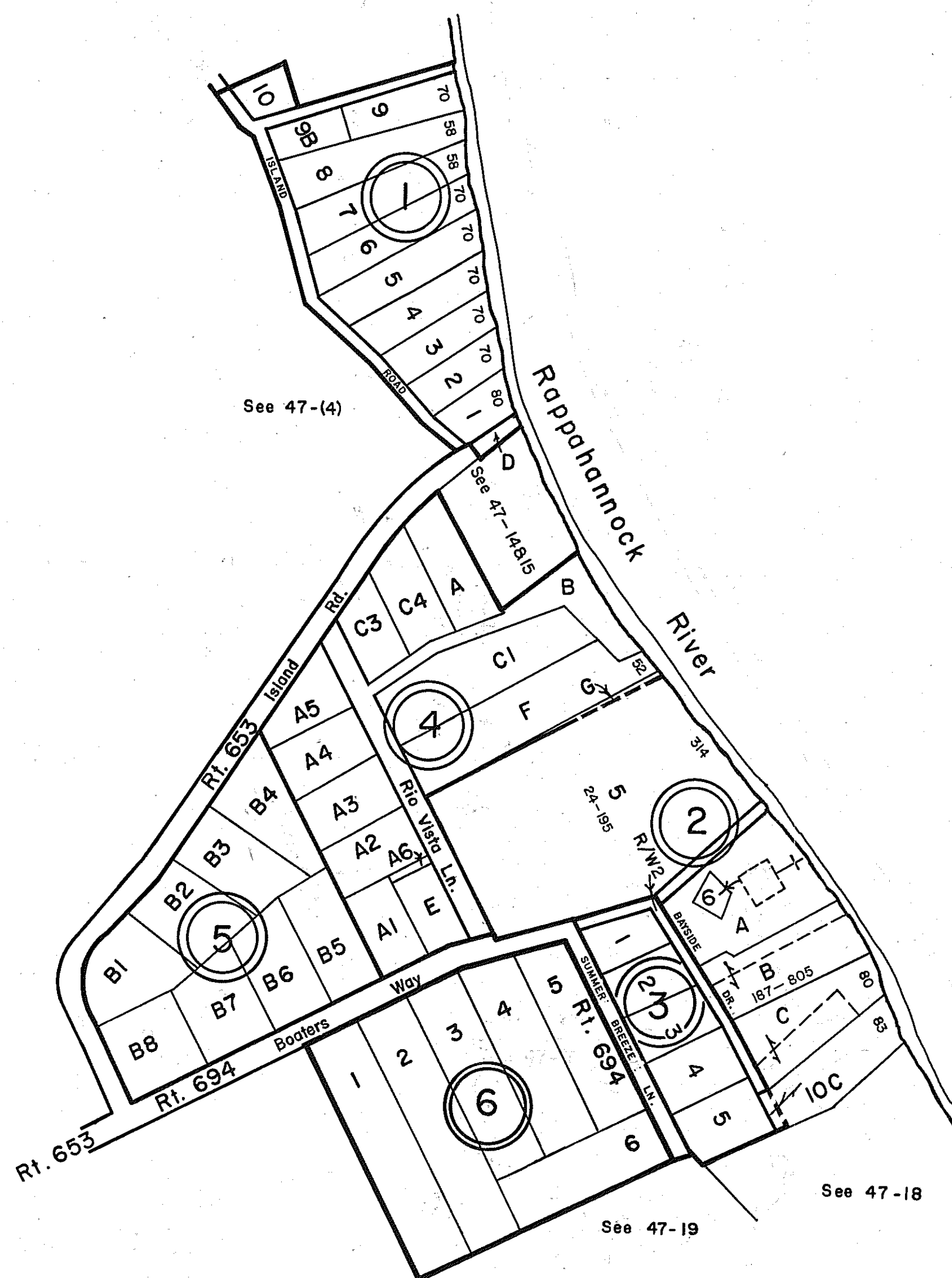
VIRGINIA STATE DEPARTMENT OF TAXATION, DIVISION OF REAL ESTATE APPRAISAL AND MAPPING




RAPPAHANNOCK DISTRICT

SECTION 47
INSERT

ESSEX COUNTY



- ① TUSCARORA BEACH- P.B.5, Pg. 30 & P.B.4, Pg. 65
- ② TUSCARORA FARM,- P.B. 6, Pg. 29, P.B.14-Pg.59
- ③ CLAUDE B. ALLEN LOTS- P.B.7, Pg.137
- ④ CLAUDE B. ALLEN LOTS- D.B.109, Pg. 567 & P.B. 8, Pg. 9
P.B. 8, Pg.31
- ⑤ CLAUDE B. ALLEN LOTS - D.B. 9 , Pg.1
- ⑥ GLORIA A. KENT - P.B. 30, Pg. 92

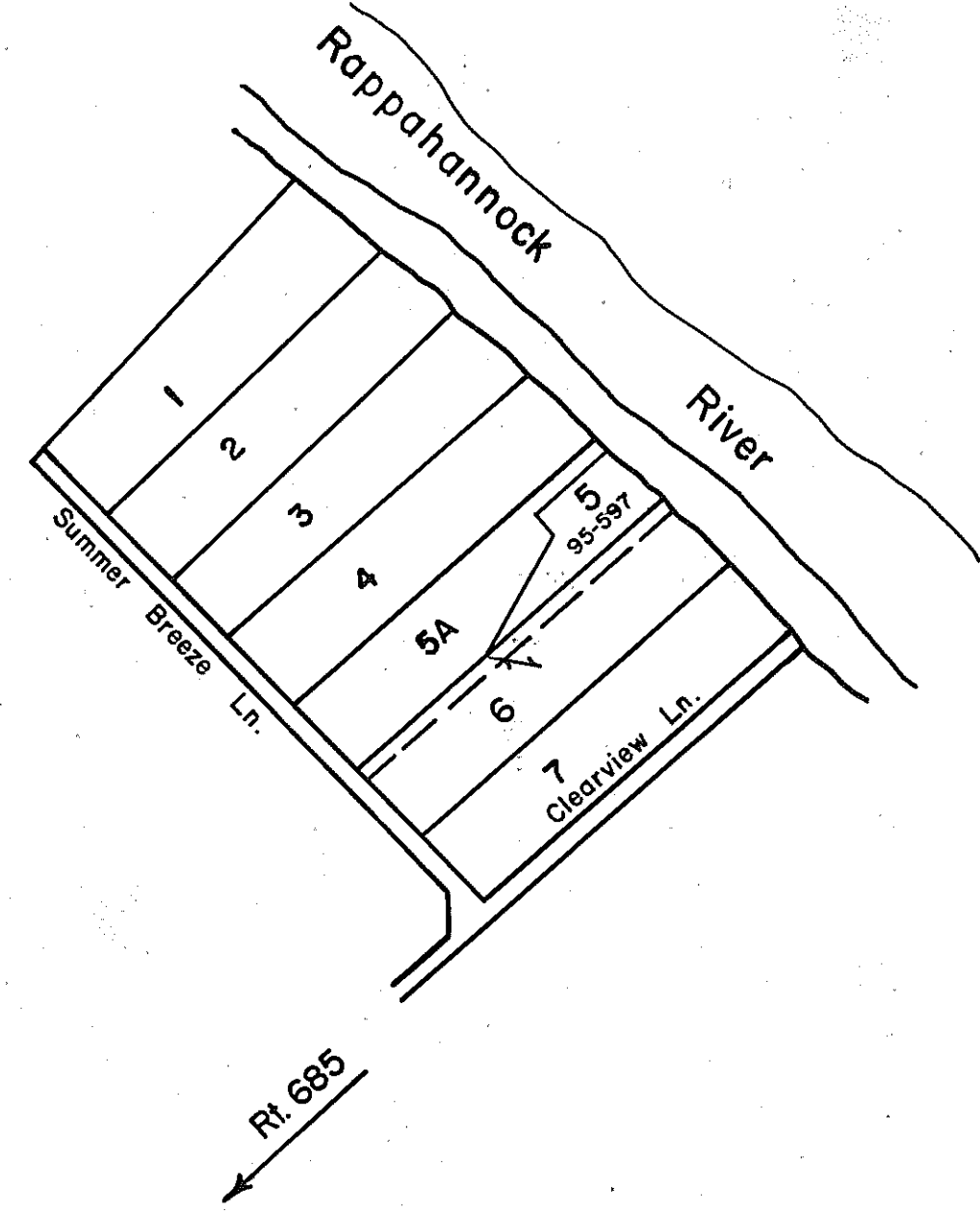


RAPPAHANNOCK DISTRICT

VIRGINIA STATE DEPARTMENT OF TAXATION, DIVISION OF REAL ESTATE APPRAISAL AND MAPPING


SECTION 47A
INSERT 47A

ESSEX COUNTY



① RIVERDALE - P.B. 4, Pg. 65 & 154

REV. 65, 1/66, 1/82, 7/95, 12/00, 12/11
SCALE IN FEET

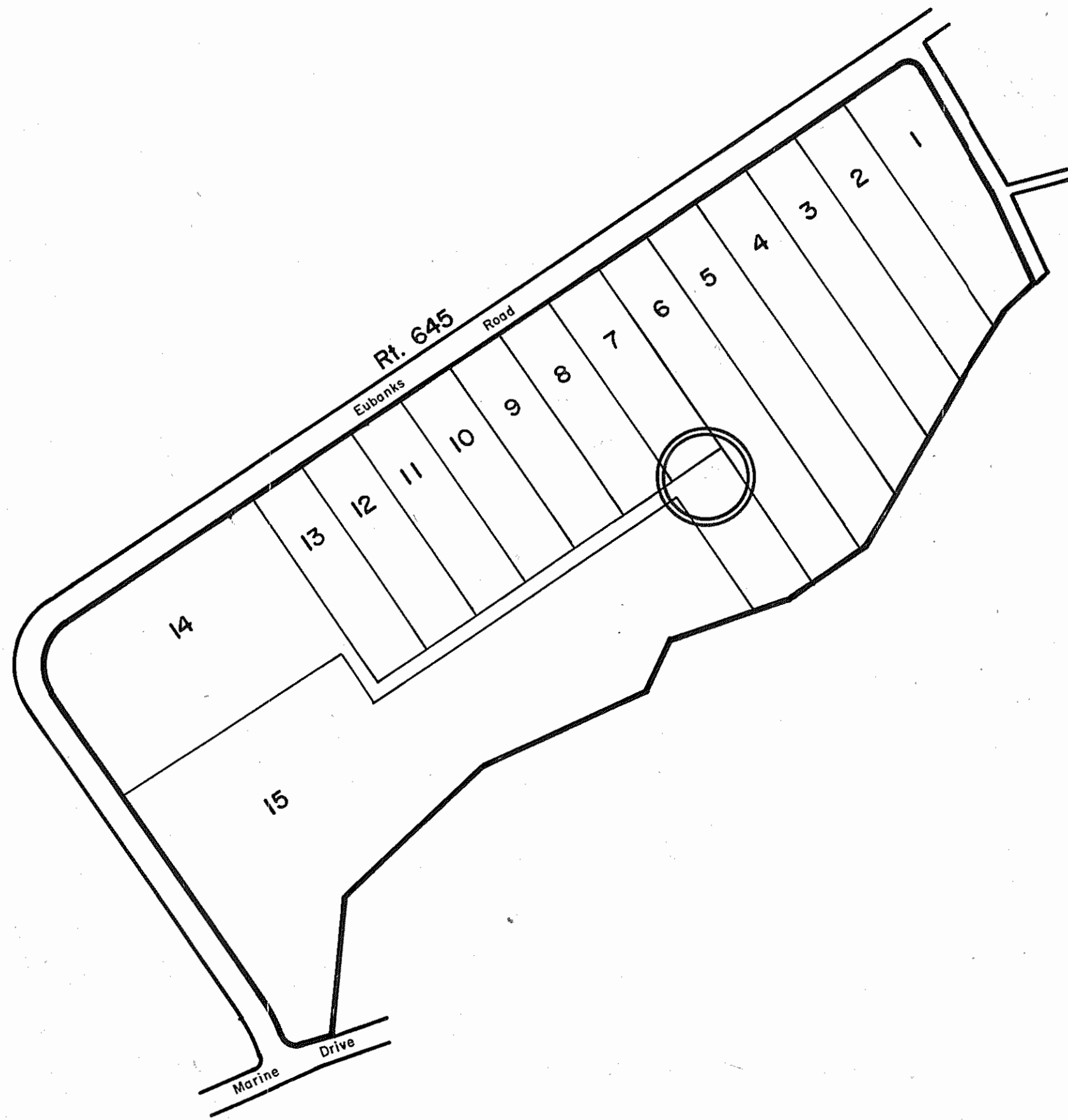
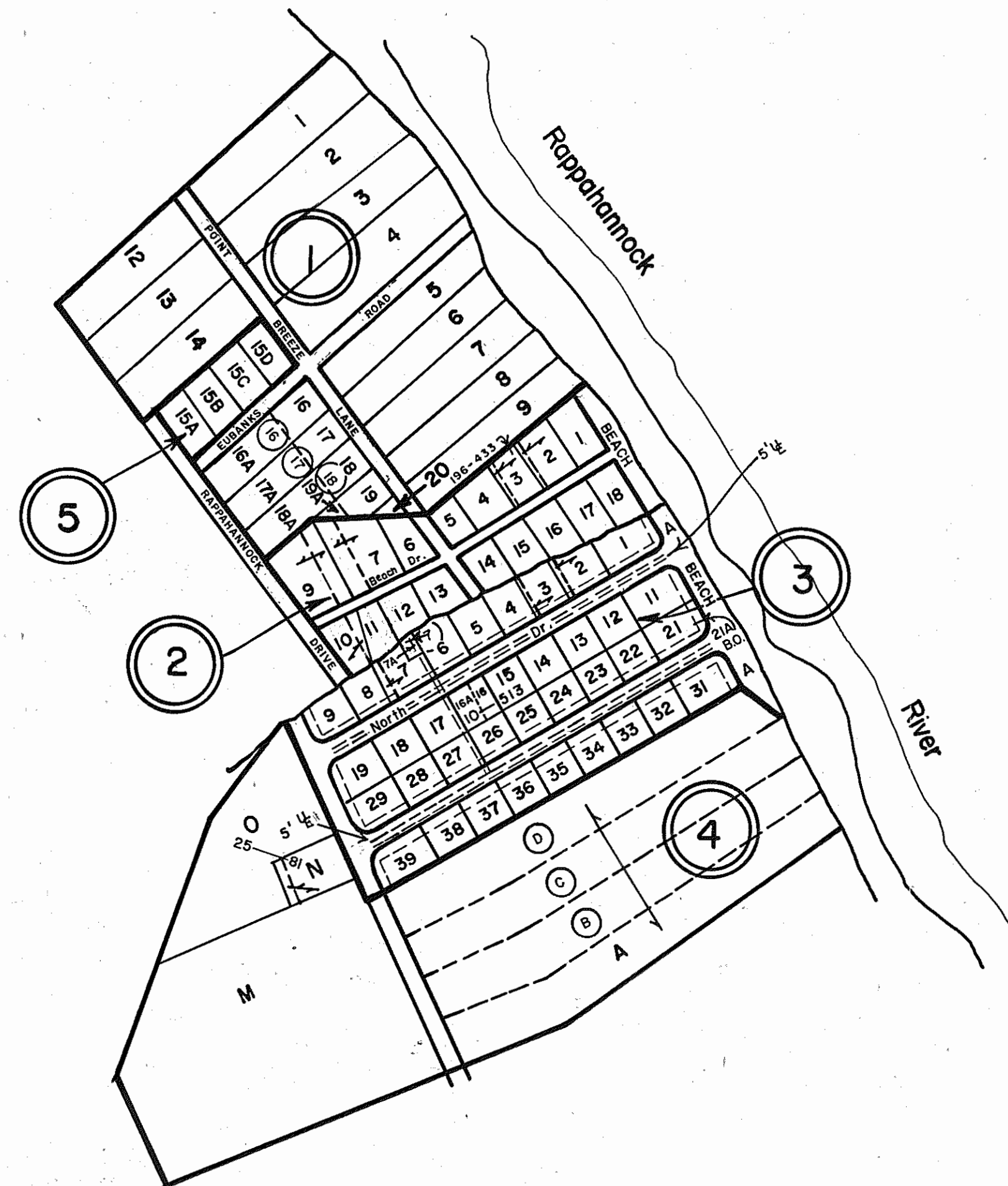


RAPPAHANNOCK DISTRICT

VIRGINIA STATE DEPARTMENT OF TAXATION, DIVISION OF REAL ESTATE APPRAISAL AND MAPPING


SECTION _____
INSERT 47B

ESSEX COUNTY



- ① POINT BREEZE - Sec. 1 - P.B. 3, Pg. 17
- ② POINT BREEZE - Sec. 2 - P.B. 5, Pg. 99
- ③ F. O. BROOKS - POINT BREEZE SUBDIVISION - P.B. 6, Pg. 2 & 98
- ④ GARNETT SUBDIVISION - P.B. 5, Pg. 3 & P.B. 6, Pg. 60
- ⑤ POINT BREEZE - RESUB. LOT 15 - P.B. 6, Pg. 125
- ⑥ RIVER VIEW LANDING (Eubanks) - P.B. 24, Pg. 127

REV. 65,1/66,1/82,7/95,12/00,12/05,12/11
SCALE IN FEET

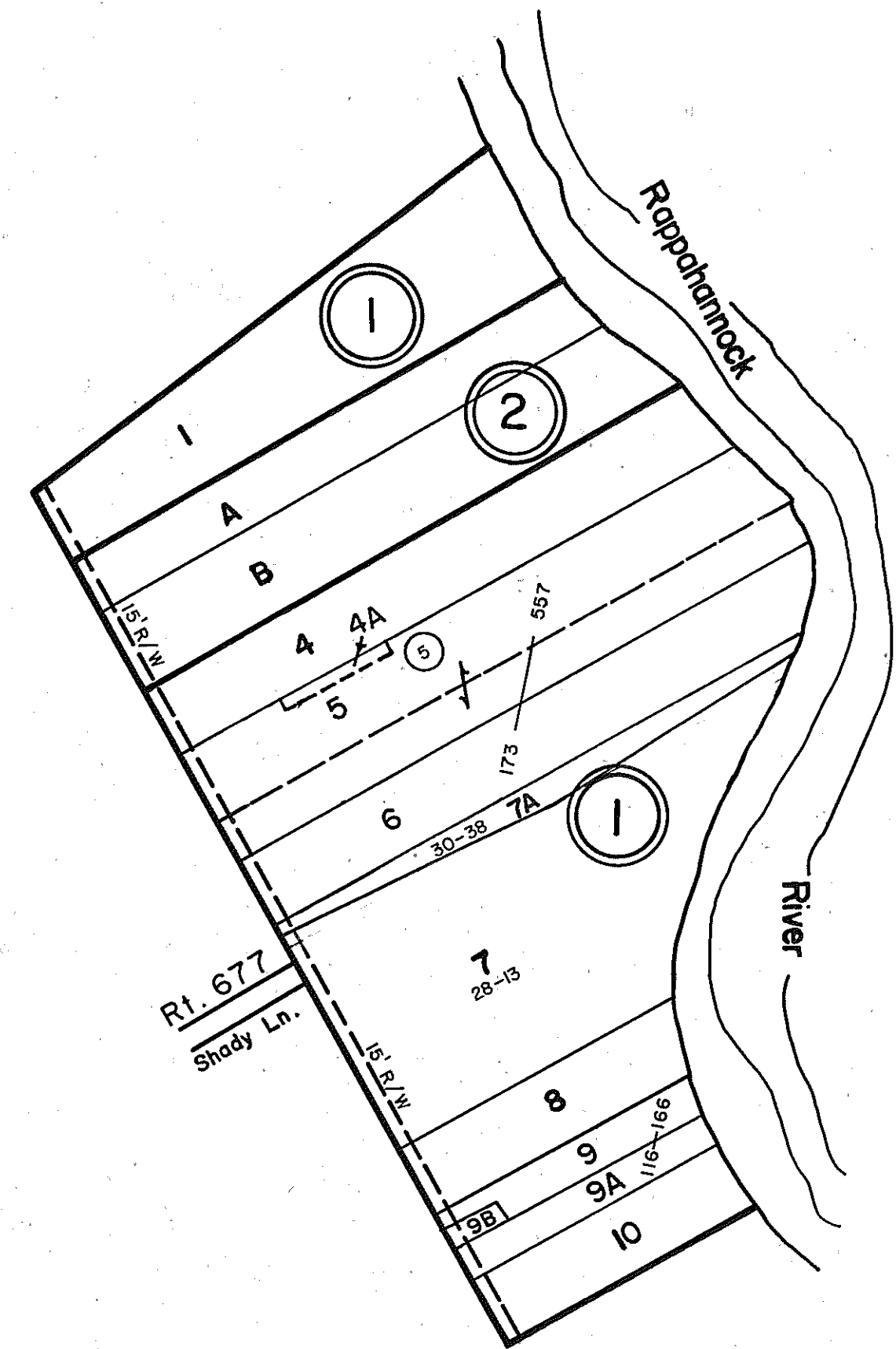


RAPPAHANNOCK DISTRICT

VIRGINIA STATE DEPARTMENT OF TAXATION, DIVISION OF REAL ESTATE APPRAISAL AND MAPPING


SECTION
INSERT 47C

ESSEX COUNTY



- ① RAPPAHANNOCK BANKS - P. B. 2 Pg. 159
- ② RAPPAHANNOCK BANKS - RESUB LOTS 2 & 3, P. B. 6 Pg. 153

REV. 65, 1/66, 1/82, 7/95, 12/00, 12/05, 12/11
SCALE IN FEET

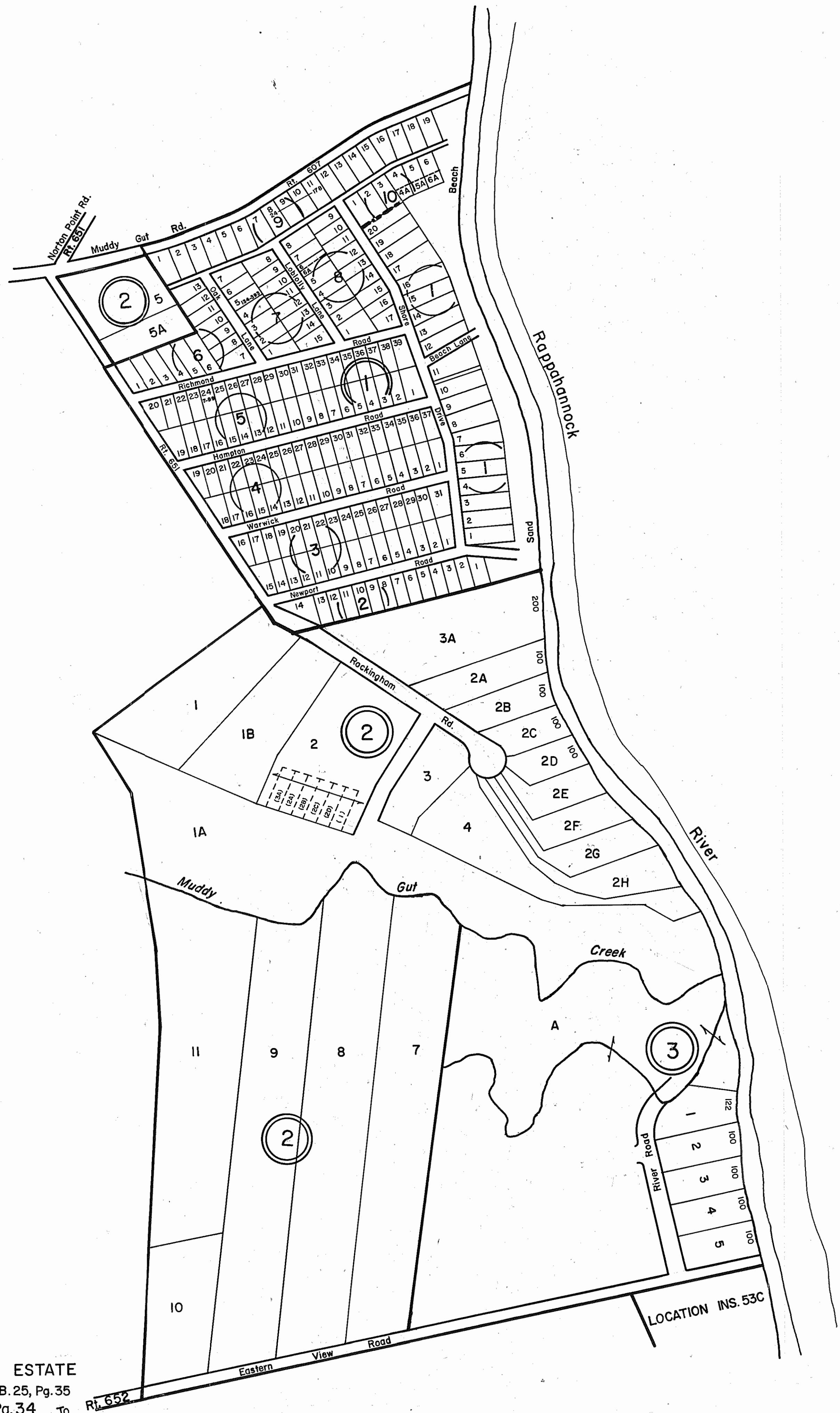


RAPPAHANNOCK DISTRICT

VIRGINIA STATE DEPARTMENT OF TAXATION, DIVISION OF REAL ESTATE APPRAISAL AND MAPPING

SECTION
INSERT 47D

ESSEX COUNTY



REV. 65,1/66 ,1/82, 7/95, 12/00,12/05,12/11
SCALE IN FEET



RAPPAHANNOCK DISTRICT

SECTION _____
INSERT 47E

VIRGINIA STATE DEPARTMENT OF TAXATION, DIVISION OF REAL ESTATE APPRAISAL AND MAPPING

ESSEX COUNTY




RAPPAHANNOCK RIVER ESTATES - P. B. 6 , Pg. 134



PARTITION DEED OF GRANT McKENDRIE ESTATE - P.B. 7, Pg. 12

REV. 65, 1/66, 1/82, 7/95, 12/00, 12/11
SCALE IN FEET

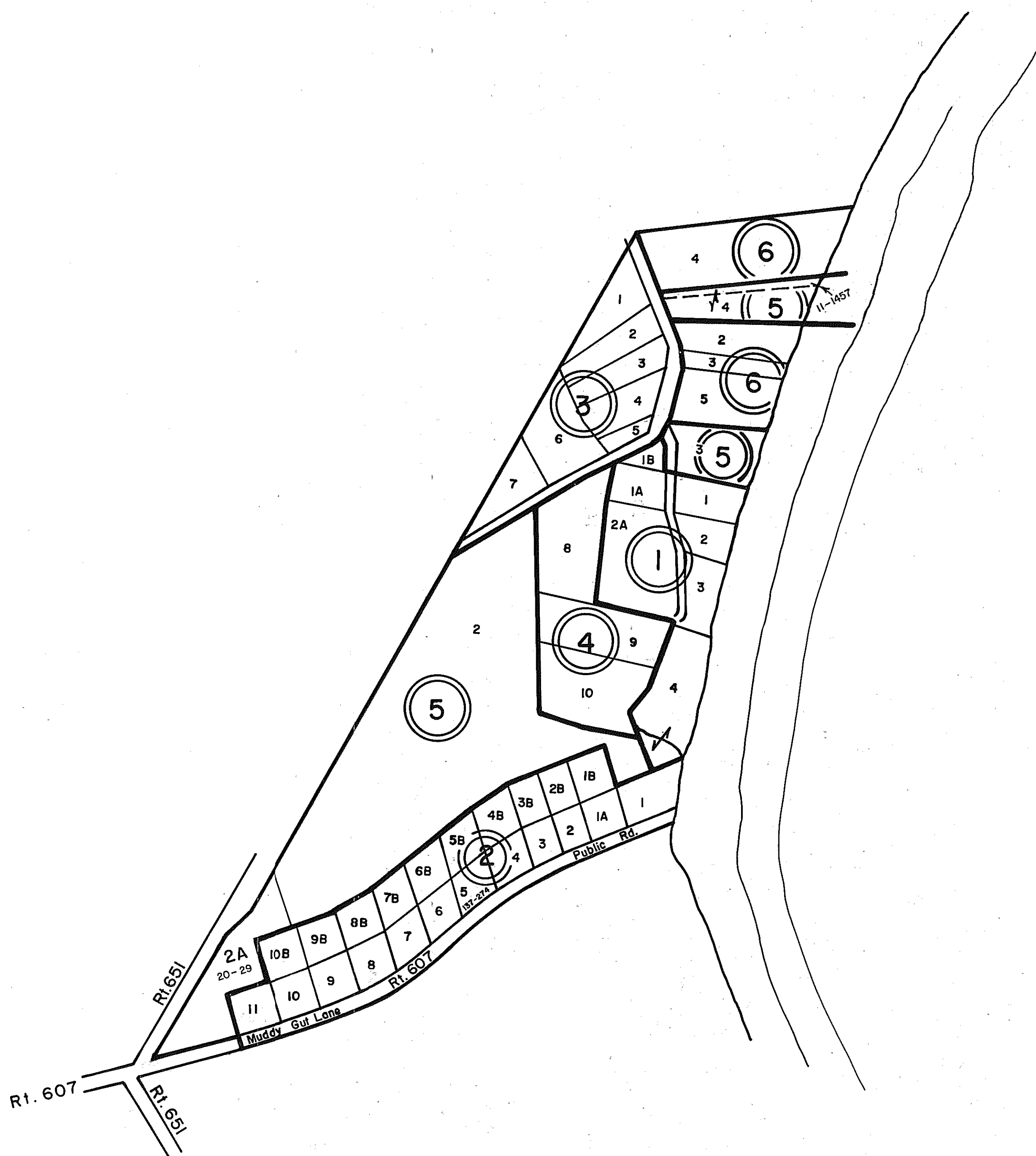


RAPPAHANNOCK DISTRICT

SECTION _____
INSERT 47F


VIRGINIA STATE DEPARTMENT OF TAXATION, DIVISION OF REAL ESTATE APPRAISAL AND MAPPING

ESSEX COUNTY



- ① FAIRFIELD FARM - P. B. 6 , Pg. 6
- ② SOUTH FAIRFIELD - P. B. 6 , Pg. 82
- ③ SECTION 2 OF OLD BOISEAUX EST. - P. B. 7 , Pg. 134
- ④ F. E. COOK lots - D. B. 98 , Pg. 735
- ⑤ Pt. BOISEAUX EST. - P. B. 7 , Pg. 114
- ⑥ Pt. FAIRFIELD FARM - P. B. 6 , Pg. 4 ; P. B. 6 , Pg. 107 ;
P. B. 6 , Pg. 148

REV. 65,1/66,1/82,7/95,12/00,12/11
SCALE IN FEET

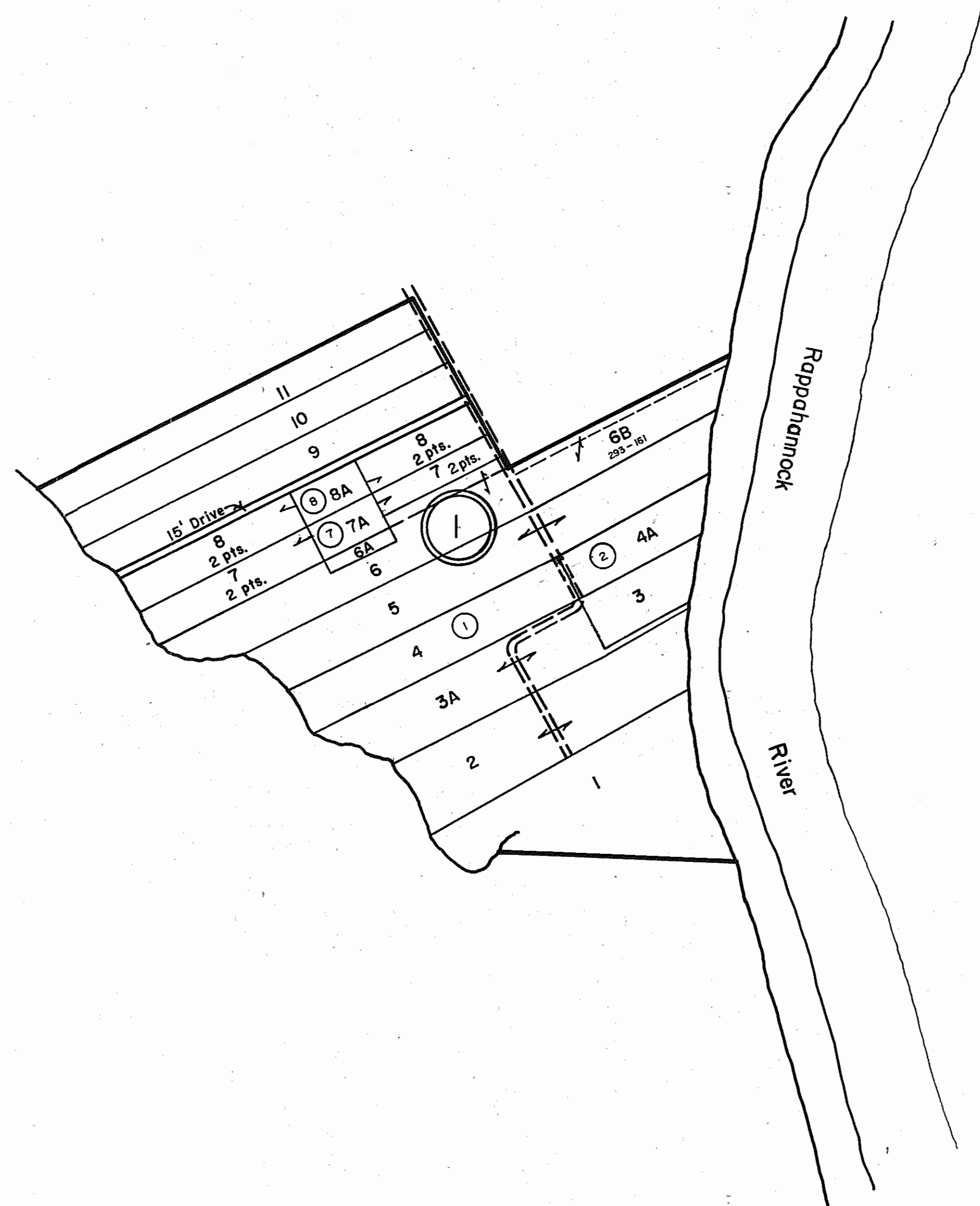


RAPPAHANNOCK DISTRICT

VIRGINIA STATE DEPARTMENT OF TAXATION, DIVISION OF REAL ESTATE APPRAISAL AND MAPPING


SECTION
INSERT 47G

ESSEX COUNTY



① H. HUDNALL WARE ESTATE - P.B.6, Pg.194

REV. 65, 1/66, 1/82, 7/95, 12/00, 12/05, 12/11
SCALE IN FEET

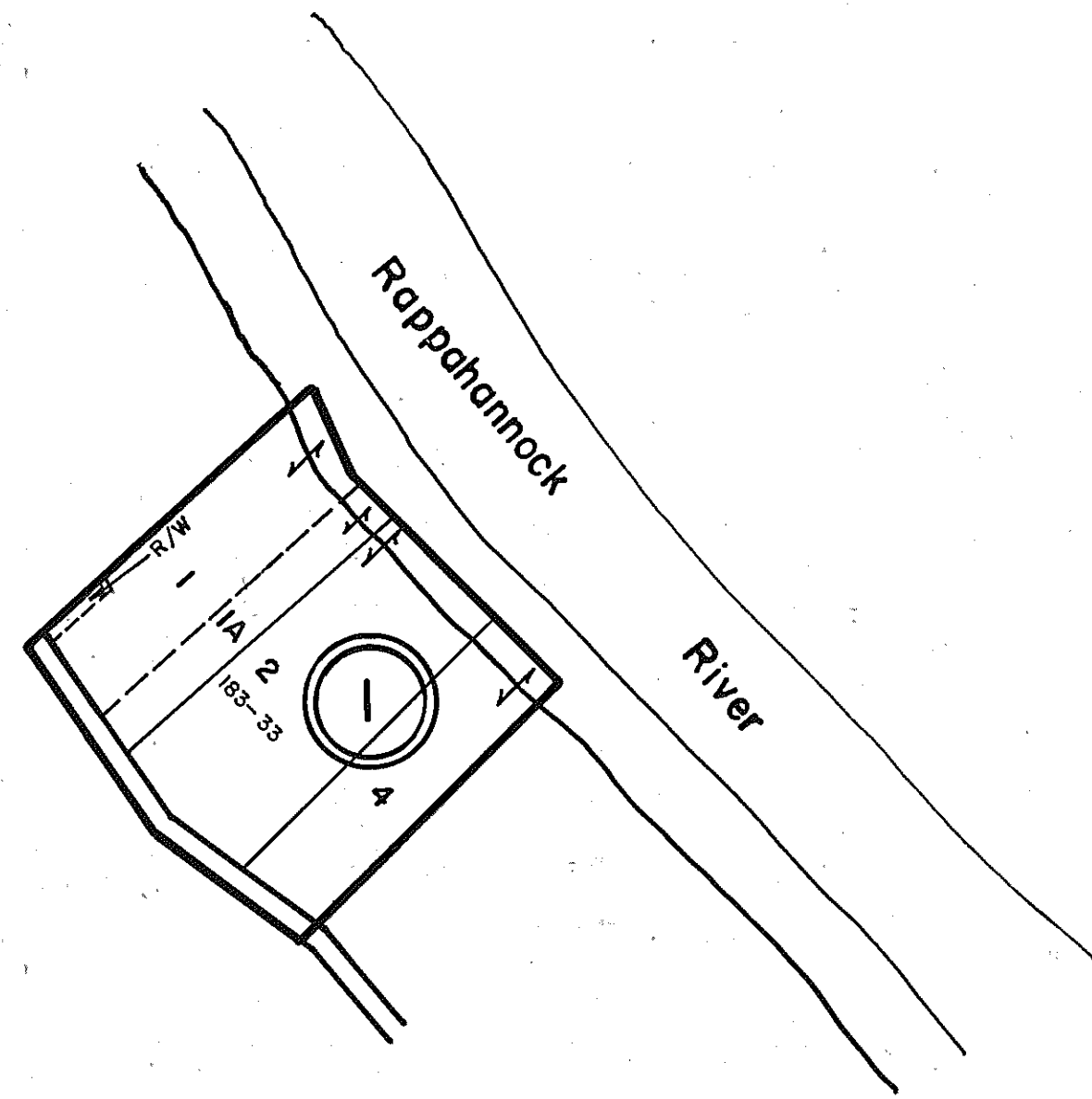


RAPPAHANNOCK DISTRICT

VIRGINIA STATE DEPARTMENT OF TAXATION, DIVISION OF REAL ESTATE APPRAISAL AND MAPPING


SECTION _____
INSERT 47H

ESSEX COUNTY



① TUSCARORA MADDOX - P.B. 6, Pg. 60

REV. 65, 1/66, 1/82, 7/95, 12/00, 12/11
SCALE IN FEET




RAPPAHANNOCK DISTRICT

VIRGINIA STATE DEPARTMENT OF TAXATION, DIVISION OF REAL ESTATE APPRAISAL AND MAPPING

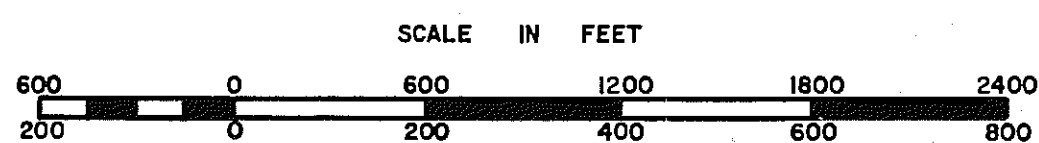
SECTION _____
INSERT **47I**

ESSEX COUNTY

42



49



CENTRAL DISTRICT

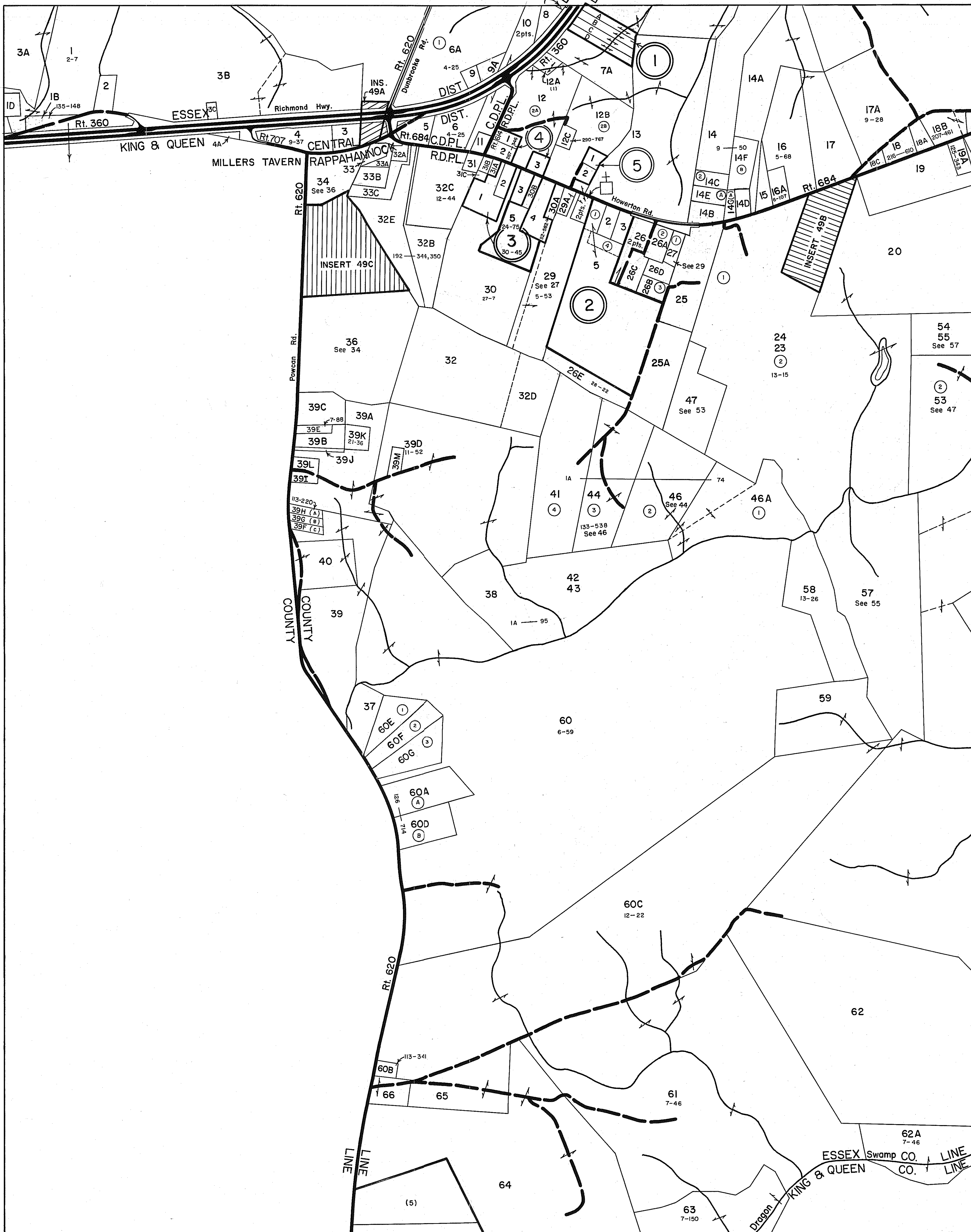
SECTION 48
INSERT

REVISED: 7/95, 12/00, 12/05, 12/11, 12/11

PREPARED BY VIRGINIA STATE DEPARTMENT OF TAXATION, DIVISION OF REAL ESTATE APPRAISAL AND MAPPING

ESSEX COUNTY

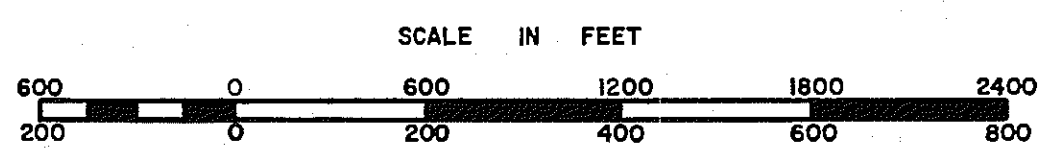
43



48

50

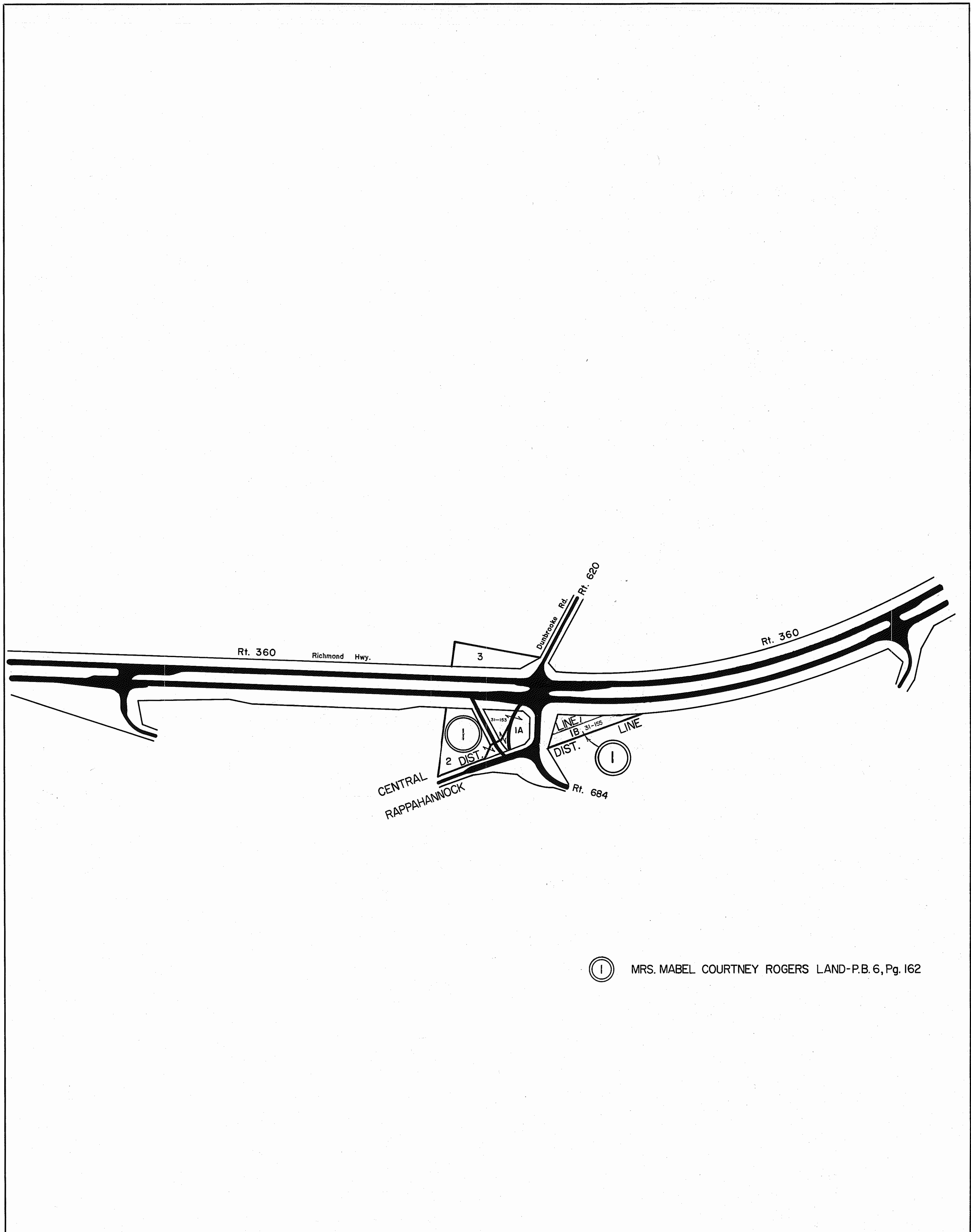
55



CENTRAL RAPPAHANNOCK DISTRICT

SECTION 49
INSERT


ESSEX COUNTY



① MRS. MABEL COURTNEY ROGERS LAND-P.B. 6, Pg. 162

REV. 65, 1/66, 1/82, 7/95, 12/00, 12/05, 12/11

VIRGINIA STATE DEPARTMENT OF TAXATION, DIVISION OF REAL ESTATE APPRAISAL AND MAPPING

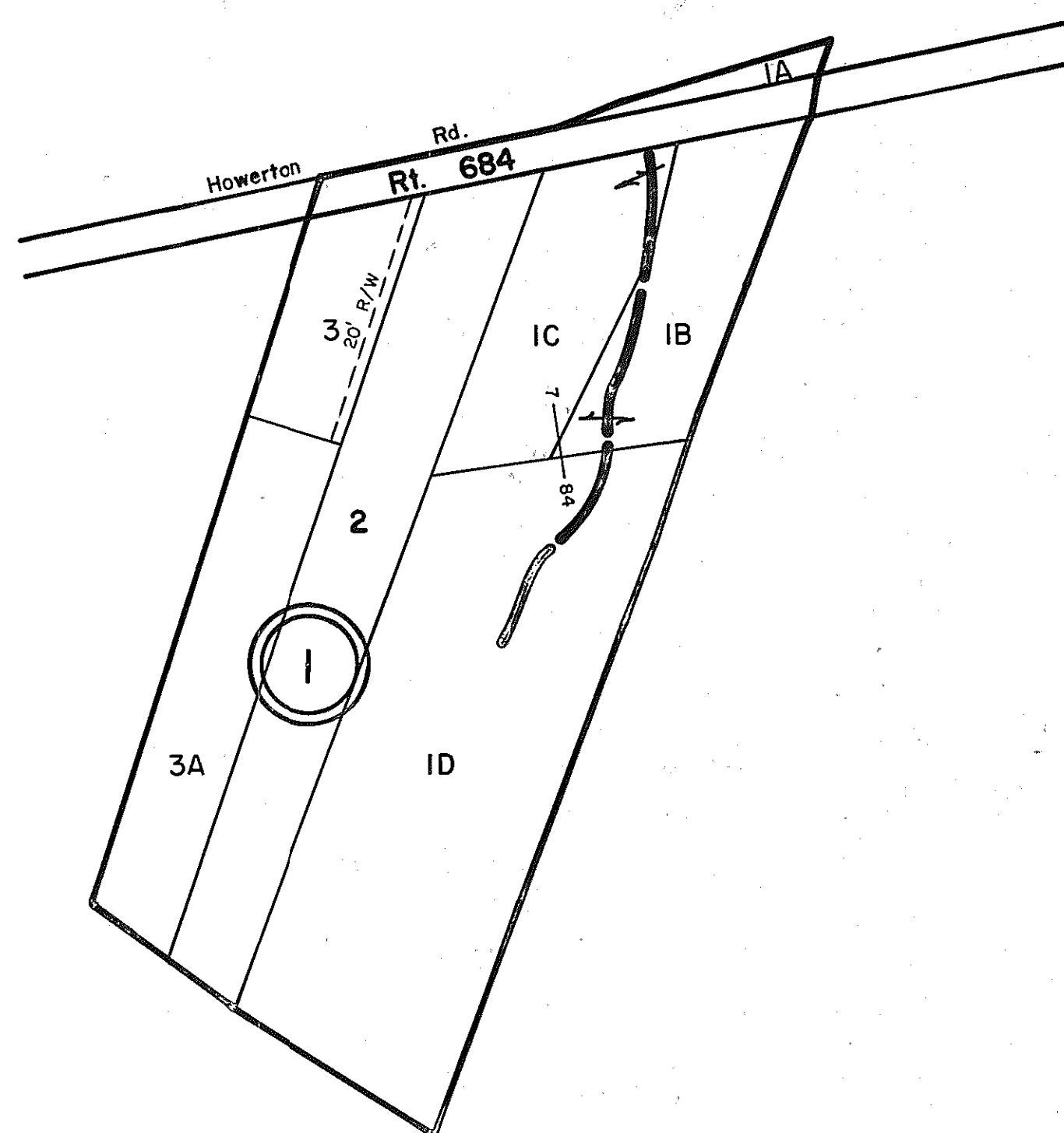


CENTRAL DISTRICT

SECTION
INSERT 49A


REVISED:

ESSEX COUNTY



① WM. SMITH LAND - P.B. 7 Pg. 84

REV. 65,1/66,1/82,7/95,12/00,12/11
SCALE IN FEET

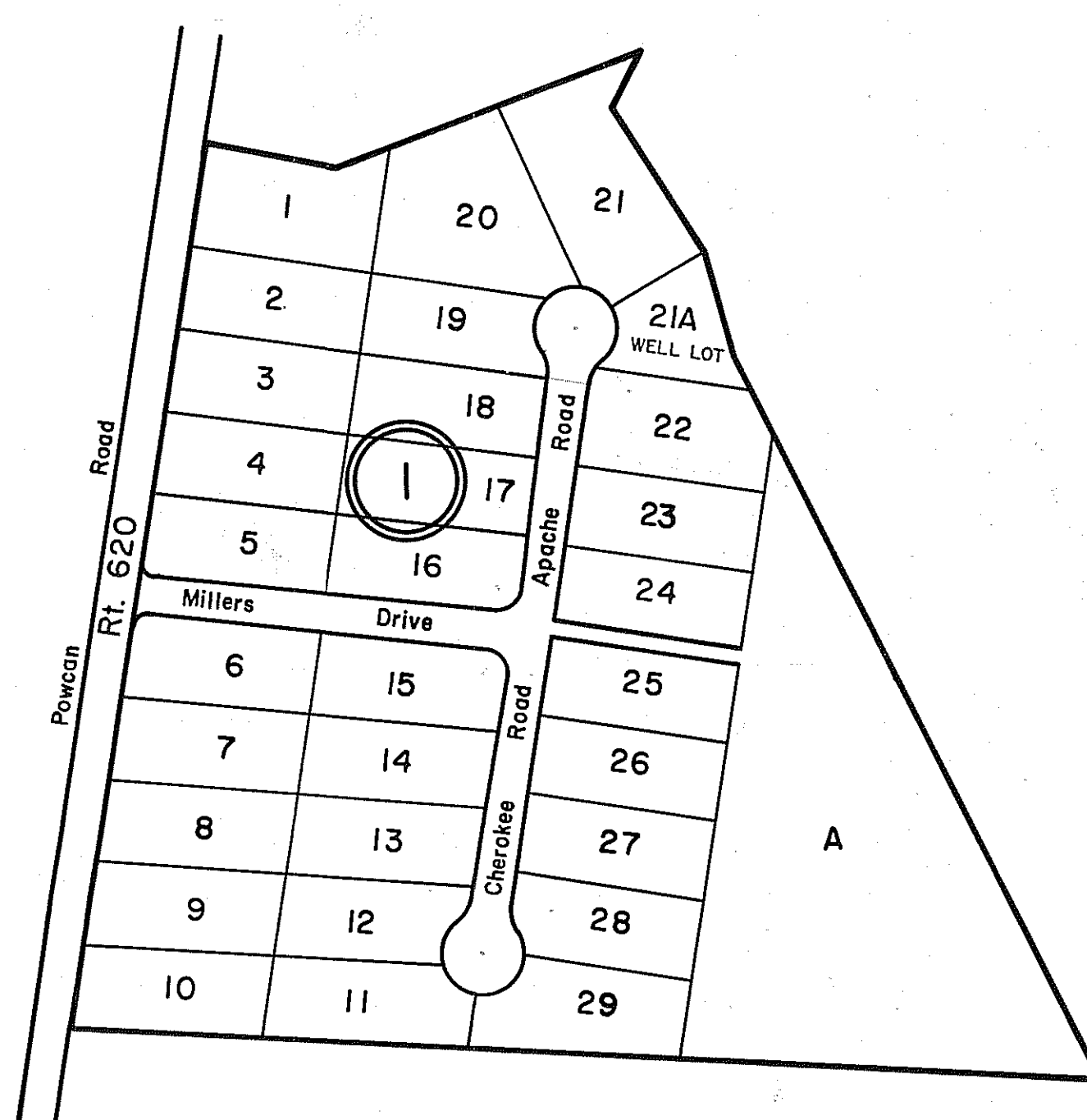


RAPPAHANNOCK DISTRICT

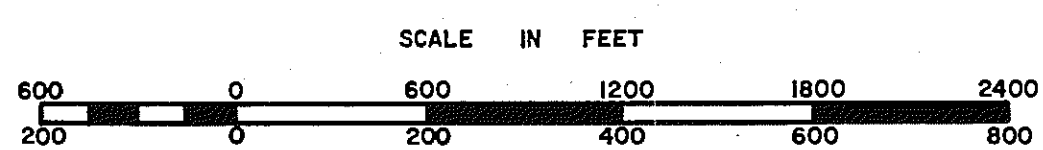
VIRGINIA STATE DEPARTMENT OF TAXATION, DIVISION OF REAL ESTATE APPRAISAL AND MAPPING

SECTION _____
INSERT 49B

ESSEX COUNTY



① MILLERS SQUARE - P.B. 11, Pg. 30

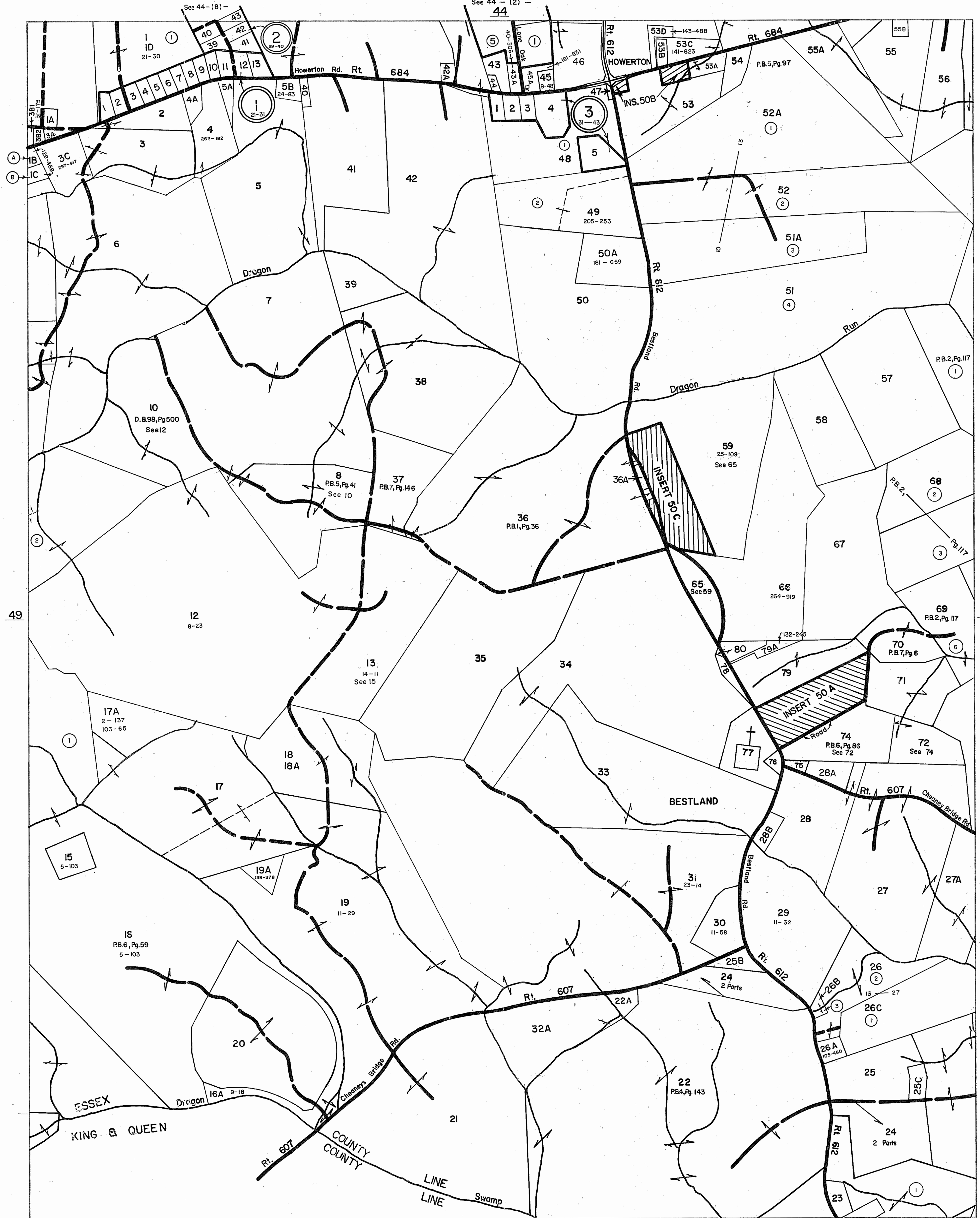


CENTRAL DISTRICT

SECTION 49C
INSERT

ESSEX COUNTY

See 44 - (2) - 44



49

51

REV.-1965,1/66,1/82,7/95,12/00,12/05,12/11

SCALE IN FEET



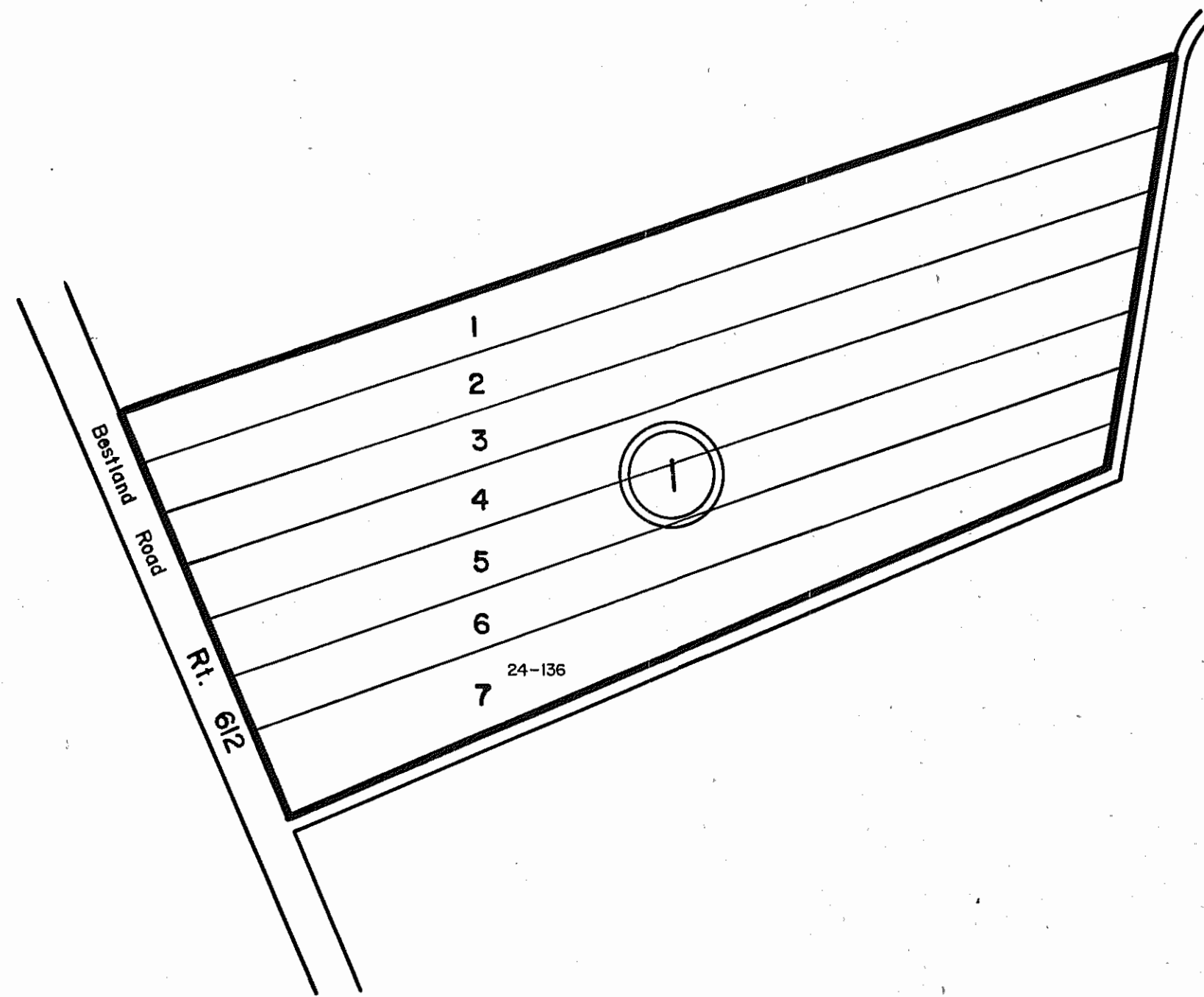
56

RAPPAHANNOCK DISTRICT

SECTION 50
INSERT

VIRGINIA STATE DEPARTMENT OF TAXATION, DIVISION OF REAL ESTATE APPRAISAL AND MAPPING

ESSEX COUNTY



① WM. PITTS PLAT - P.B. 6 Pg. 109

REV. 65, 1/66, 1/82, 7/95, 12/00, 12/11
SCALE IN FEET

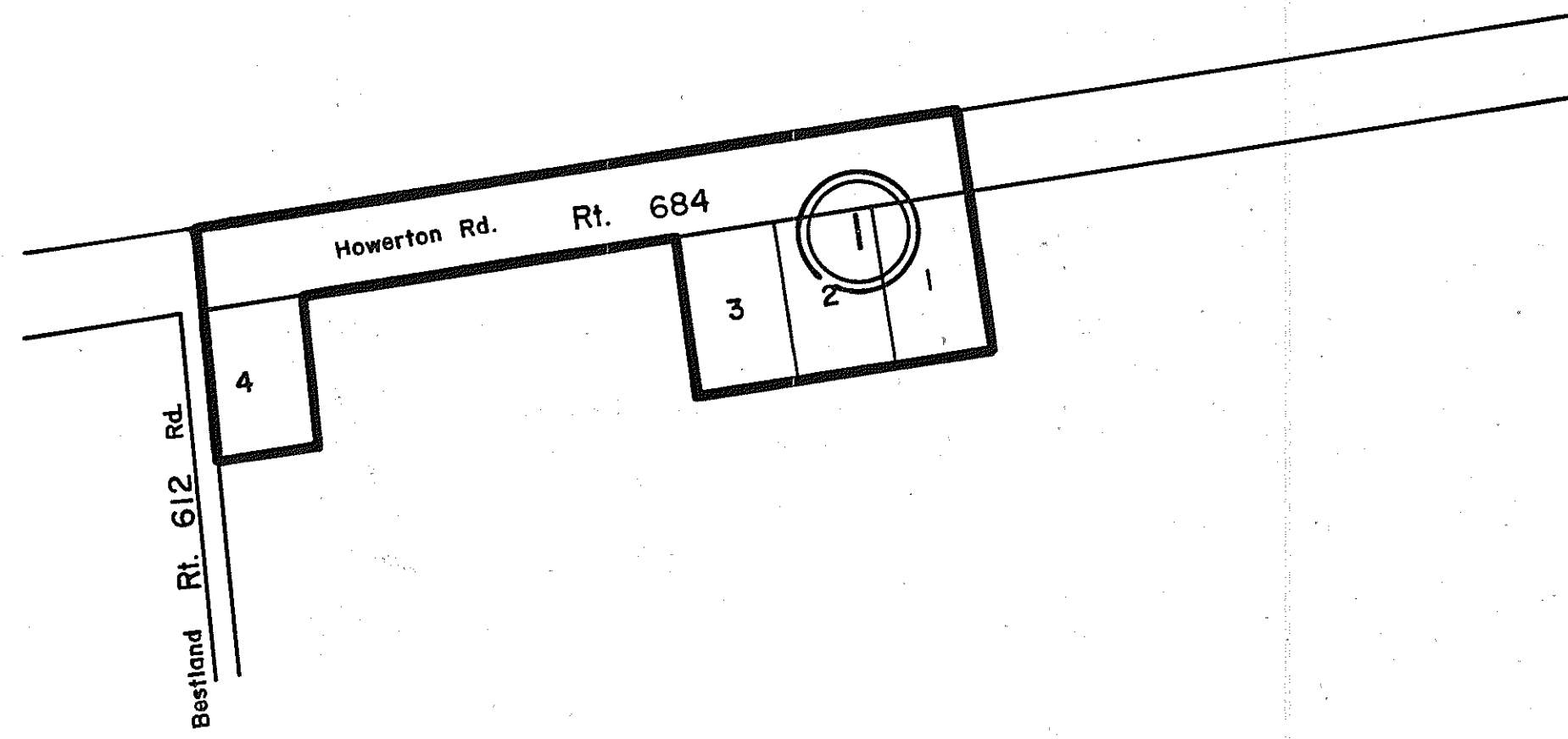



RAPPAHANNOCK DISTRICT

VIRGINIA STATE DEPARTMENT OF TAXATION, DIVISION OF REAL ESTATE APPRAISAL AND MAPPING


SECTION
INSERT 50A

ESSEX COUNTY



① MARY E. DURHAM SUBDIVISION - P.B. 7, Pg. 54

REV. 65, 1/66, 1/82, 7/95, 12/00, 12/11
SCALE IN FEET

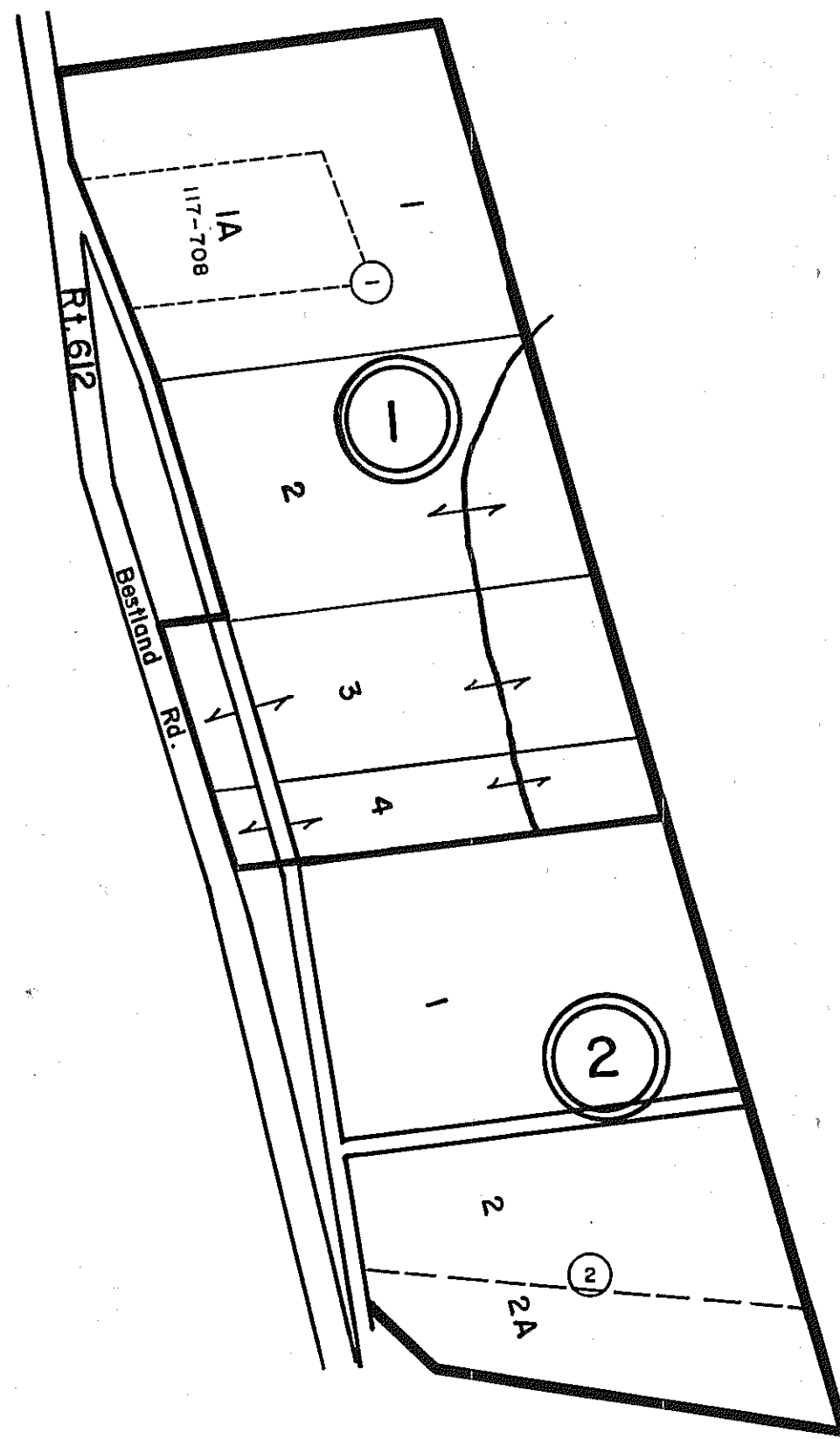


RAPPAHANNOCK DISTRICT

VIRGINIA STATE DEPARTMENT OF TAXATION, DIVISION OF REAL ESTATE APPRAISAL AND MAPPING


SECTION _____
INSERT 50B

ESSEX COUNTY



- ① GORDON LEWIS SUBDIVISION-P.B.5, Pg.21
- ② P.B.5, Pg.32 - BURNETT -ROBINSON SURVEY

REV. 65,1/66, 1/82, 7/95, 12/00, 12/11
SCALE IN FEET

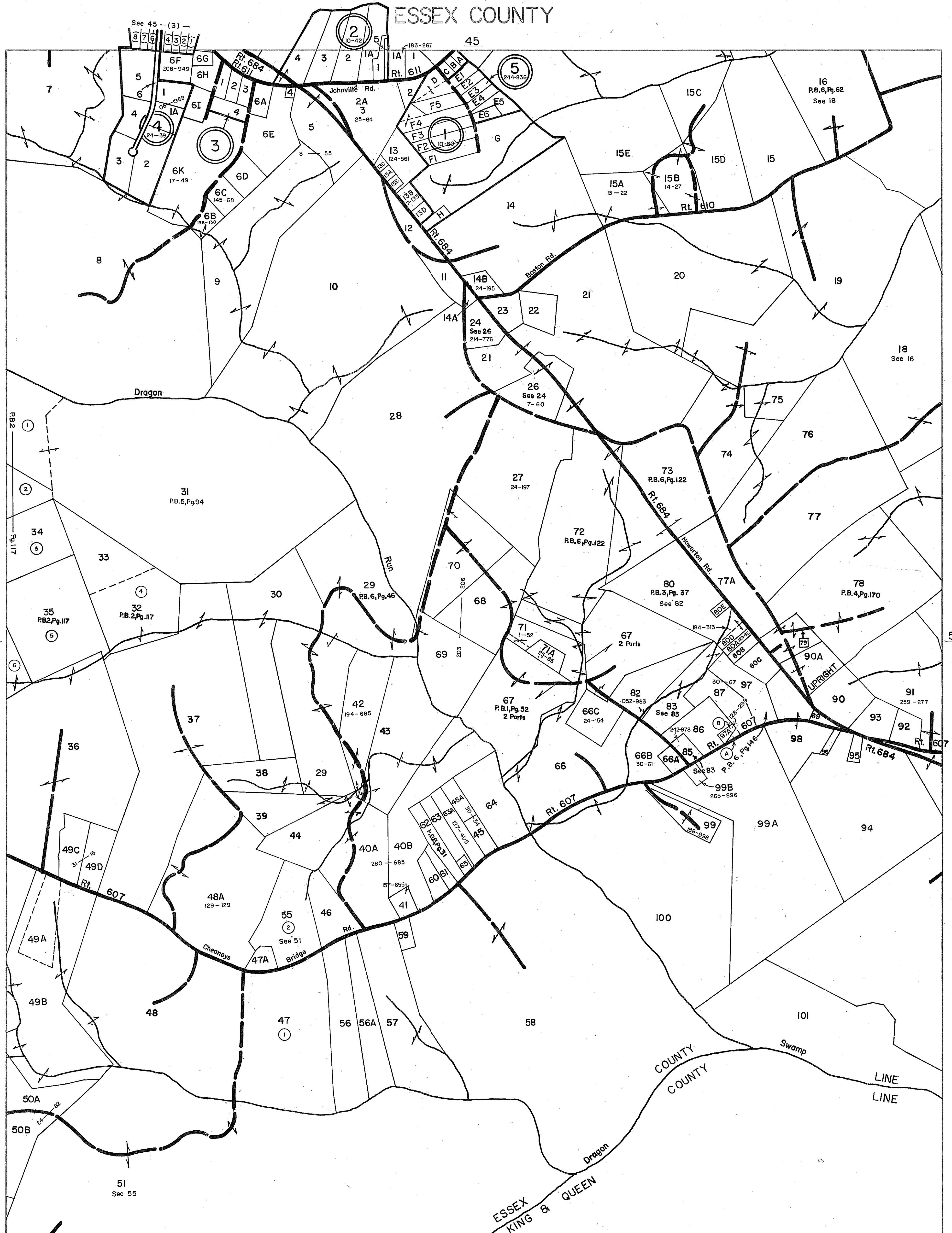


RAPPAHANNOCK DISTRICT


VIRGINIA STATE DEPARTMENT OF TAXATION, DIVISION OF REAL ESTATE APPRAISAL AND MAPPING

SECTION _____
INSERT 50C

ESSEX COUNTY



REV. 65, 1/66, 1/82, 7/95, 12/00, 12/05, 12/11

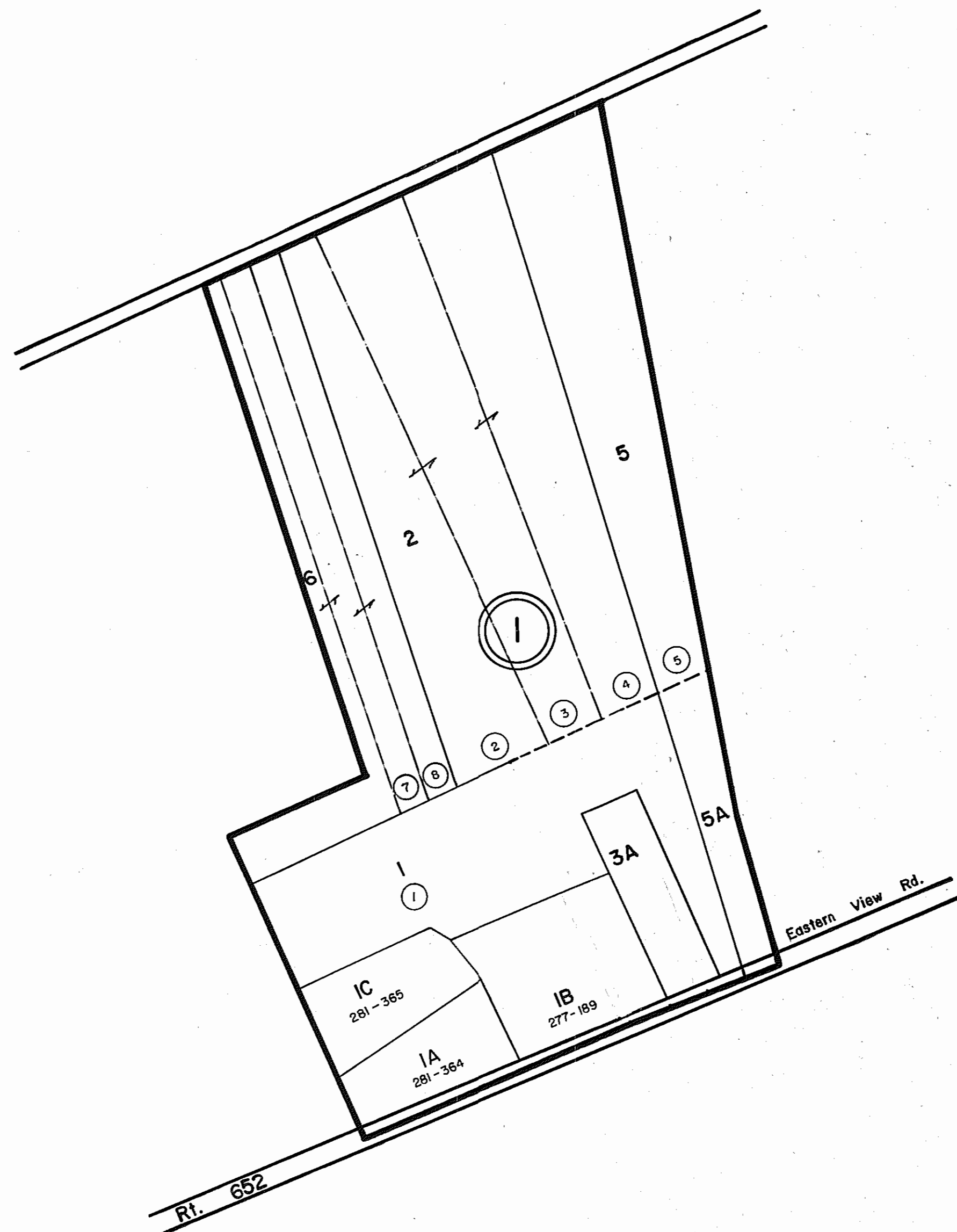


RAPPAHANNOCK DISTRICT

VIRGINIA STATE DEPARTMENT OF TAXATION, DIVISION OF REAL ESTATE APPRAISAL AND MAPPING

SECTION 51
INSERT

ESSEX COUNTY



① MOSES HARRIS DIVISION - P. B. 6 Pg. 118

REV. 65, 1/66, 1/82, 7/95, 12/00, 12/05, 12/11
SCALE IN FEET

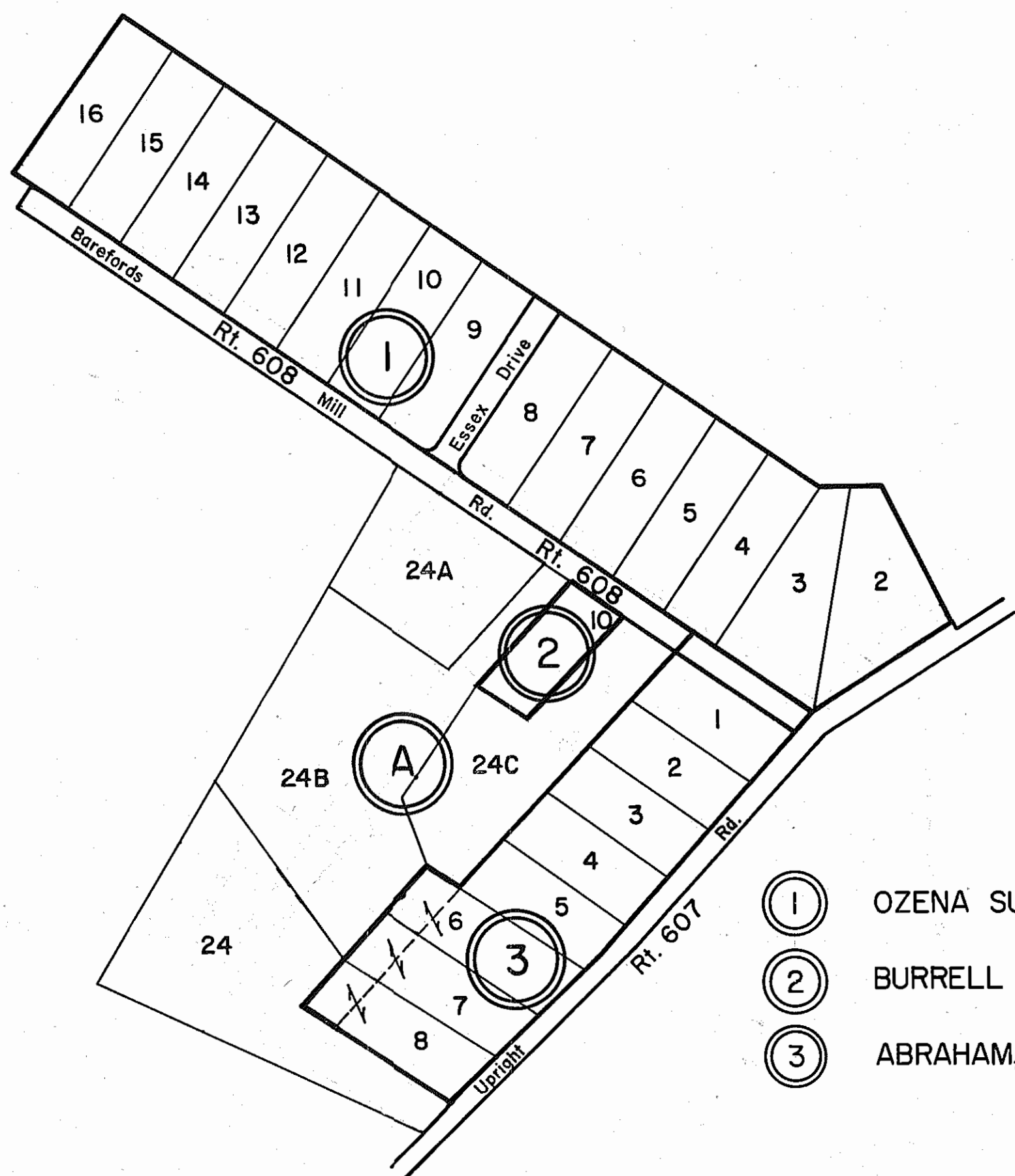



RAPPAHANNOCK DISTRICT

VIRGINIA STATE DEPARTMENT OF TAXATION, DIVISION OF REAL ESTATE APPRAISAL AND MAPPING

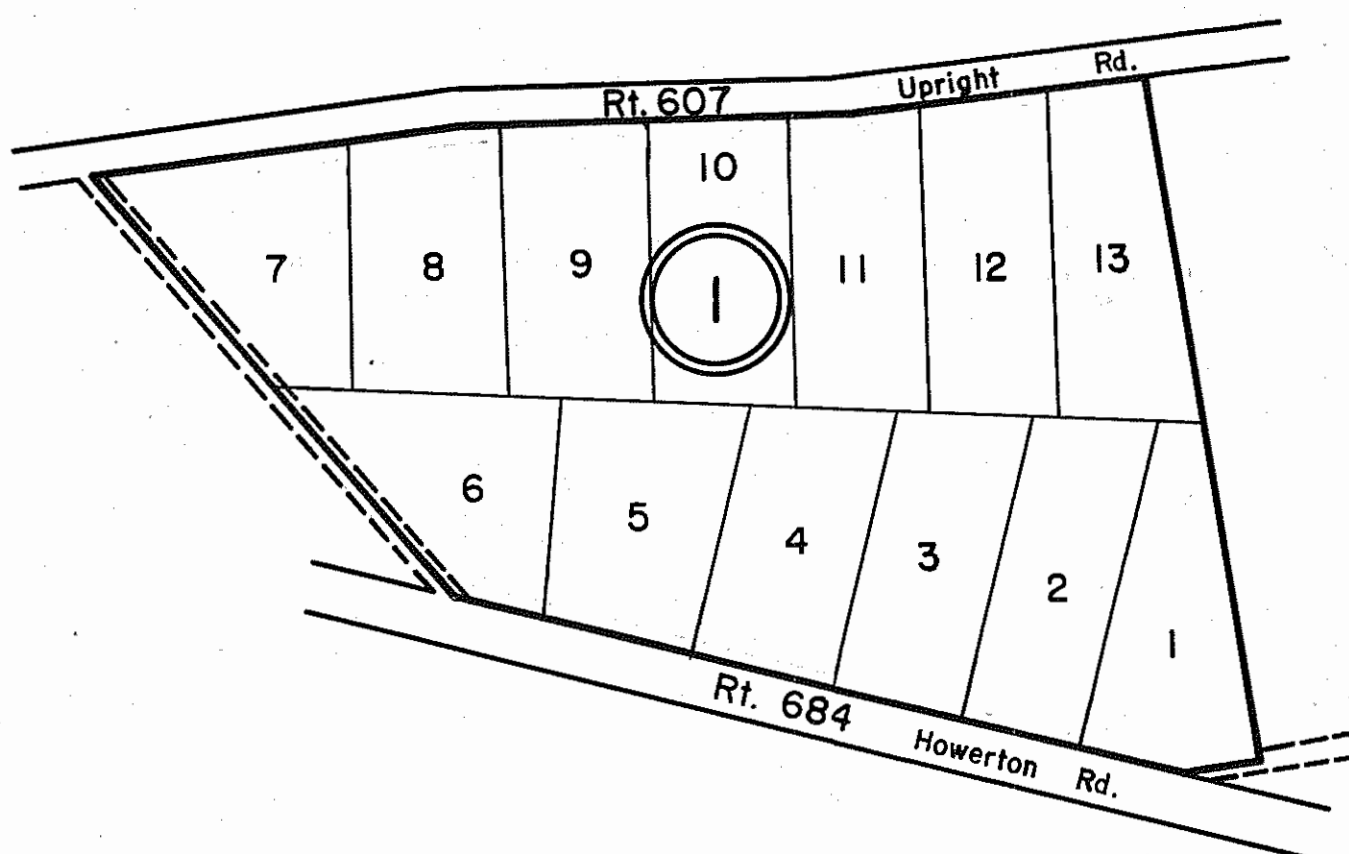
SECTION
INSERT 52A

ESSEX COUNTY



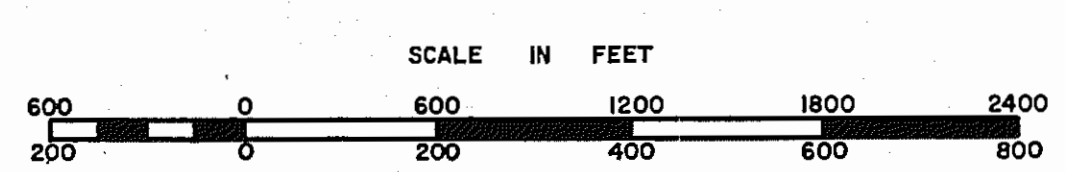
- ① OZENA SUBDIVISION—P.B. 13, Pg. 31
- ② BURRELL SUBDIVISION—P.B. 10, Pg. 11
- ③ ABRAHAM, BURRELL & GEORGE GUY, JR.—P.B. 11, Pg. 4

52C



- ① JOHN M. BAREFORD, SR. SUBDIVISION—P.B. 11, Pg. 1

52B

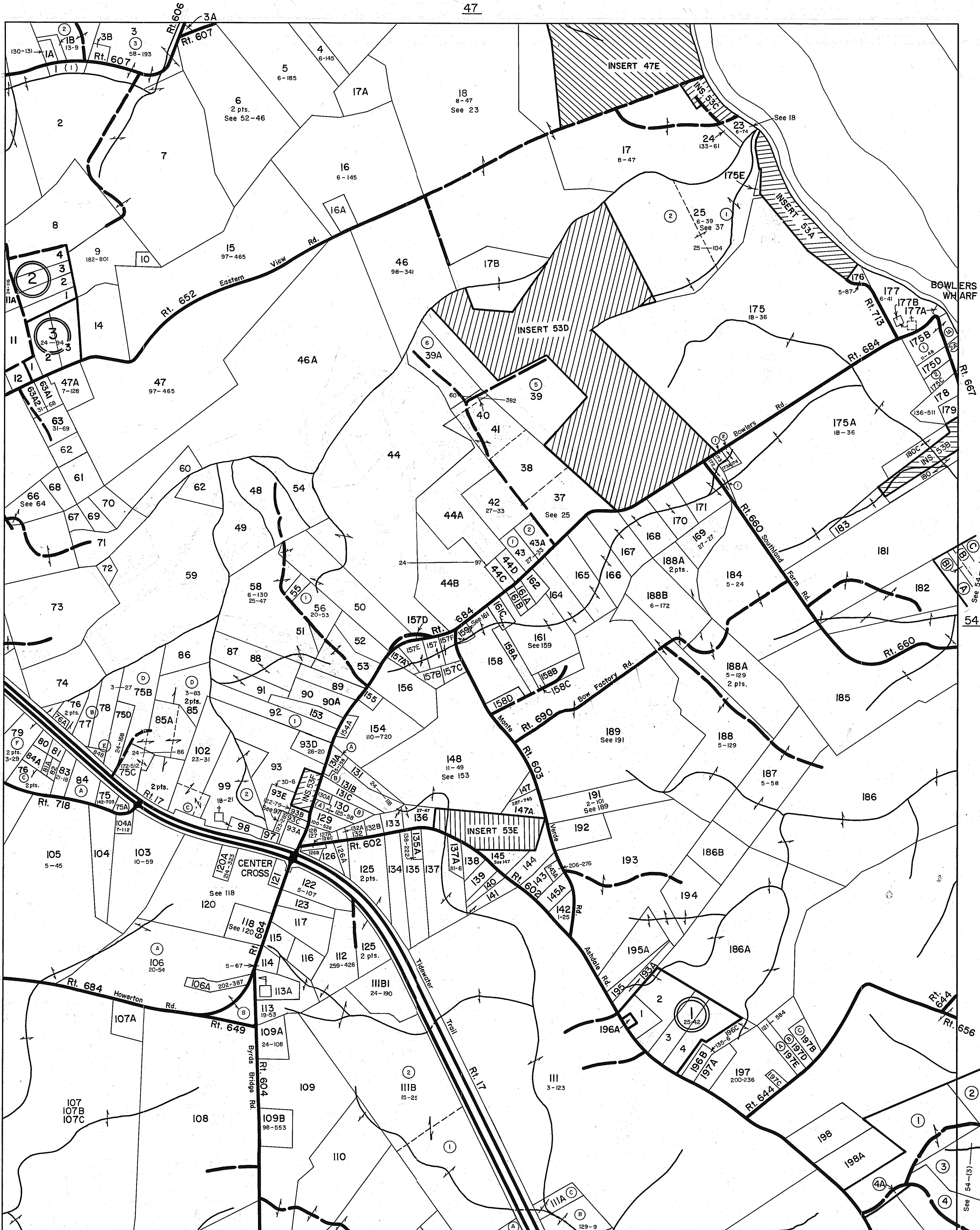


CENTRAL DISTRICT

SECTION
INSERT 52B&C

ESSEX COUNTY

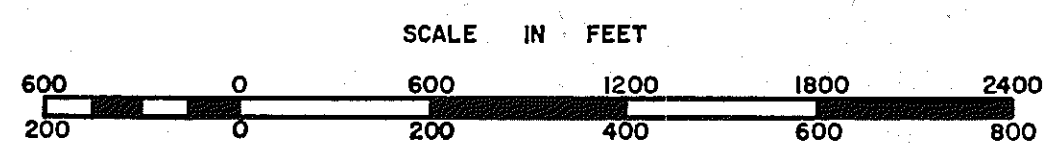
47



52

54

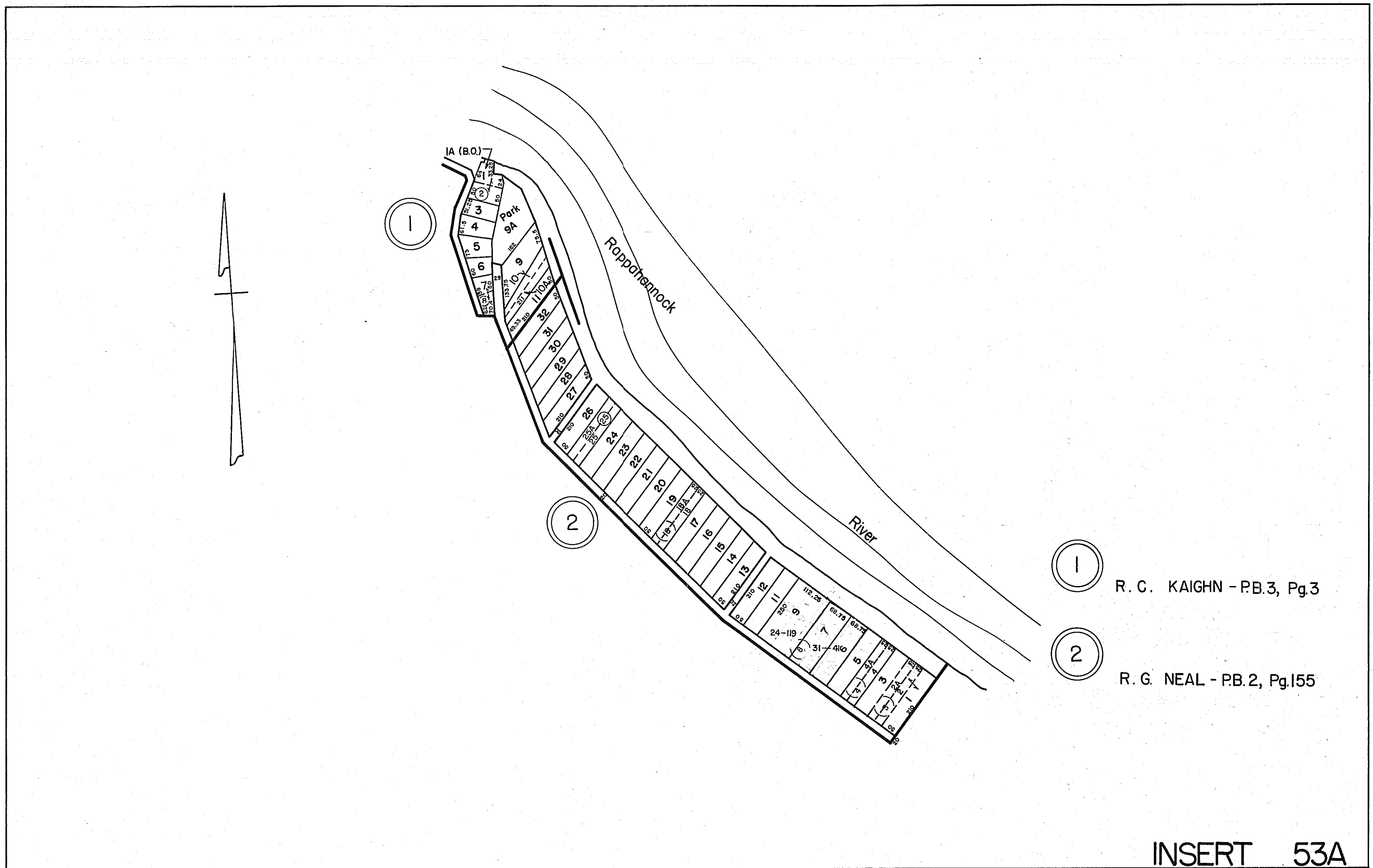
59



RAPPAHANNOCK DISTRICT

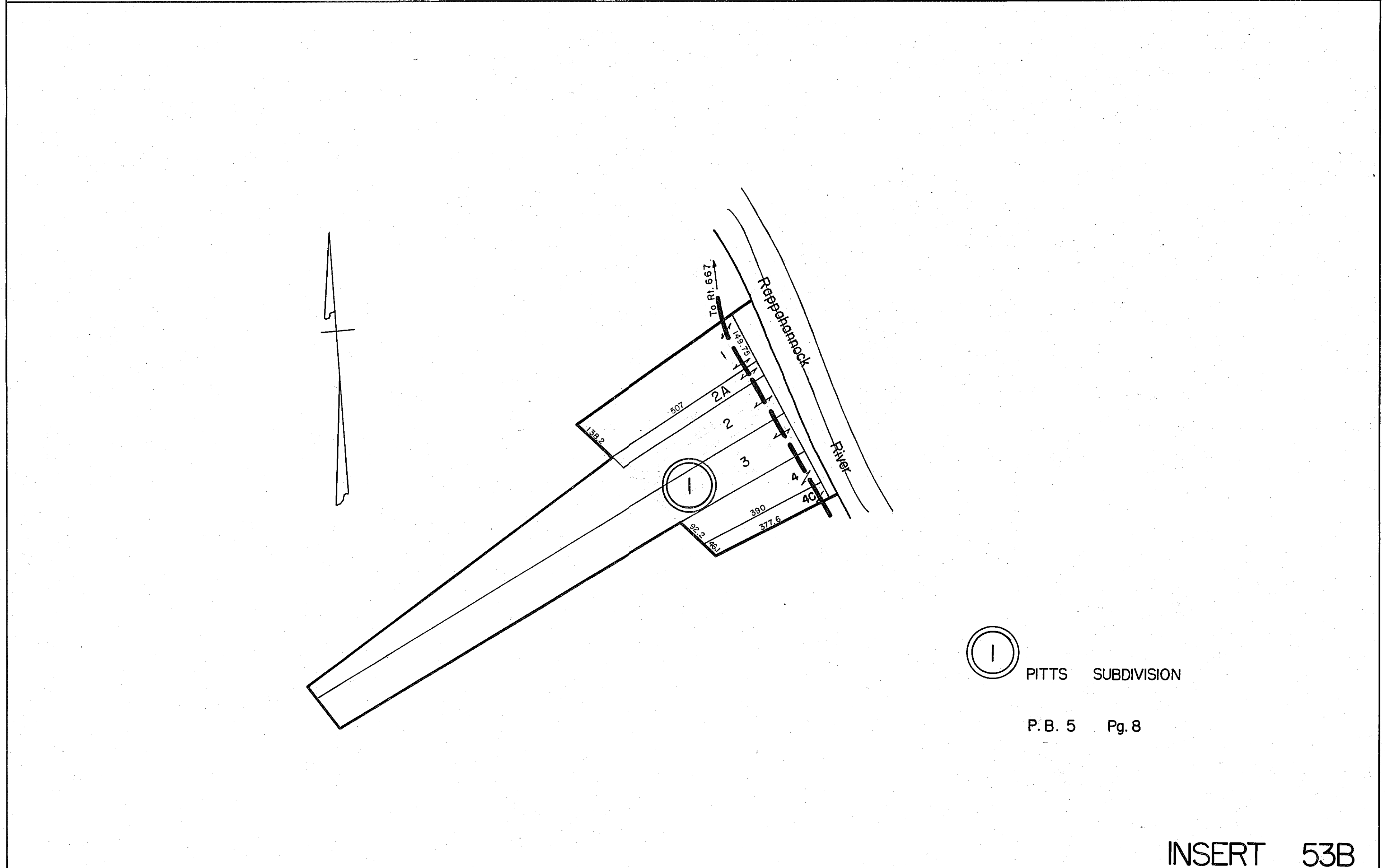
SECTION 53
INSERT

ESSEX COUNTY



- ① R. G. KAIGHN - PB.3, Pg.3
- ② R. G. NEAL - PB.2, Pg.155

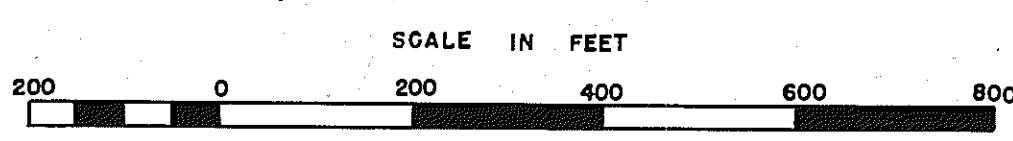
INSERT 53A



- ① PITTS SUBDIVISION
- P. B. 5 Pg. 8

INSERT 53B

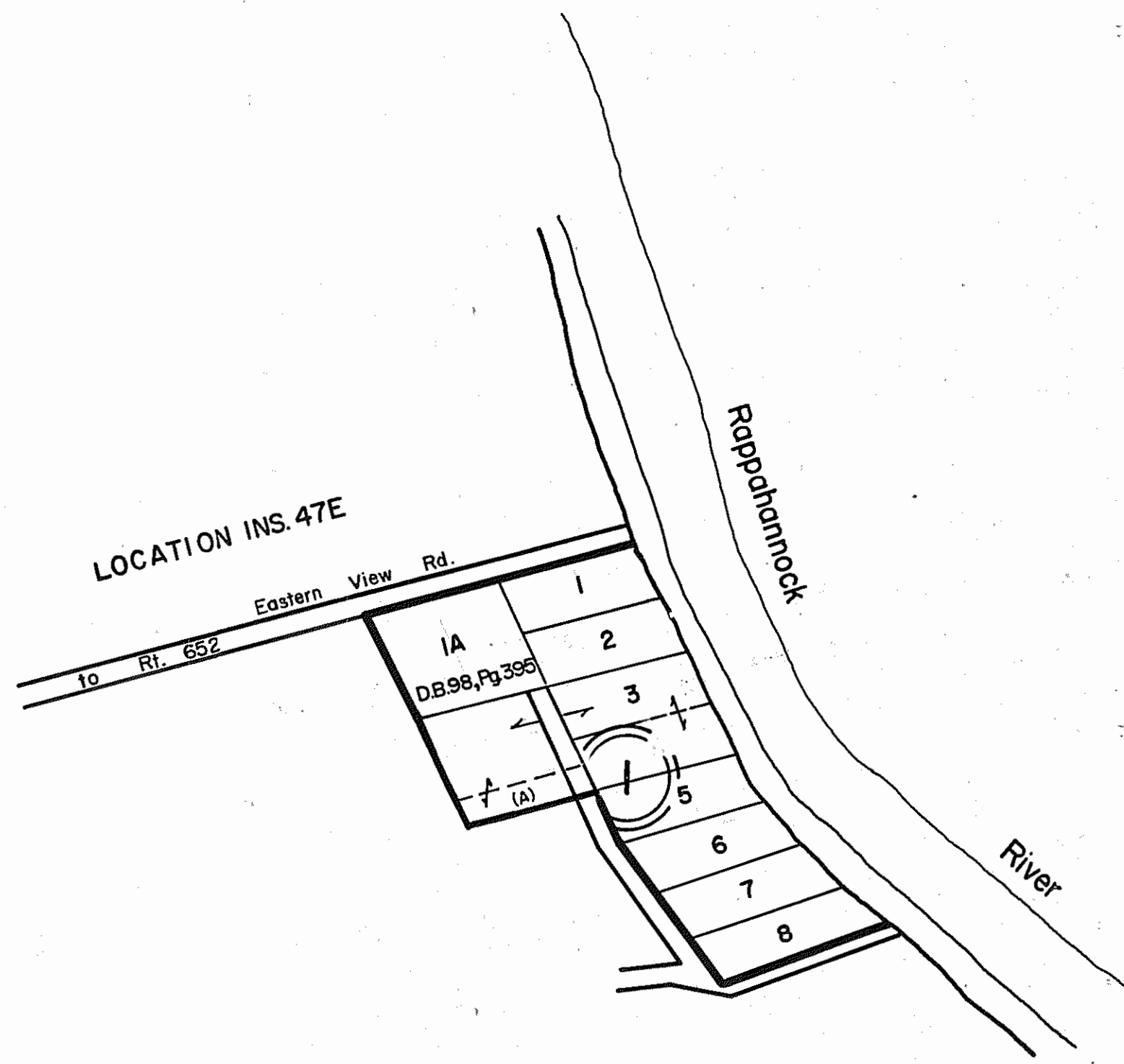
REV. 65, 1/66, 1/82, 7/95, 12/00, 12/11



RAPPAHANNOCK DISTRICT


INSERT 53A&B

ESSEX COUNTY



① W.S. ROBINSON PLAT-PB. 6, Pg. 112

REV. 65, 1/66, 1/82, 7/95, 12/00, 12/11
SCALE IN FEET

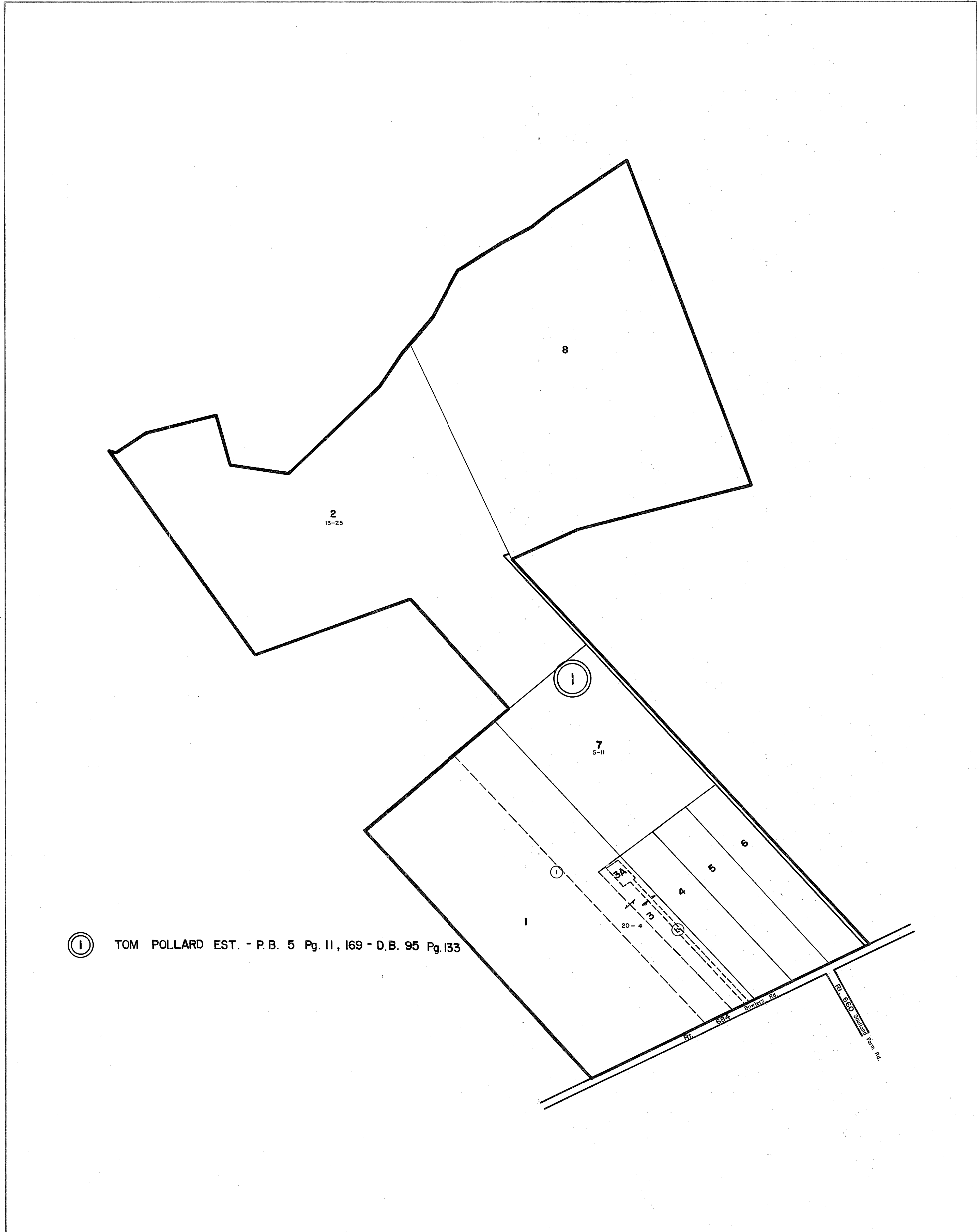


RAPPAHANNOCK DISTRICT

SECTION _____
INSERT 53C


VIRGINIA STATE DEPARTMENT OF TAXATION, DIVISION OF REAL ESTATE APPRAISAL AND MAPPING

ESSEX COUNTY



① TOM POLLARD EST. - P.B. 5 Pg. 11, 169 - D.B. 95 Pg. 133

REV. 65, 1/66, 1/82, 7/95, 12/00, 12/11
SCALE IN FEET

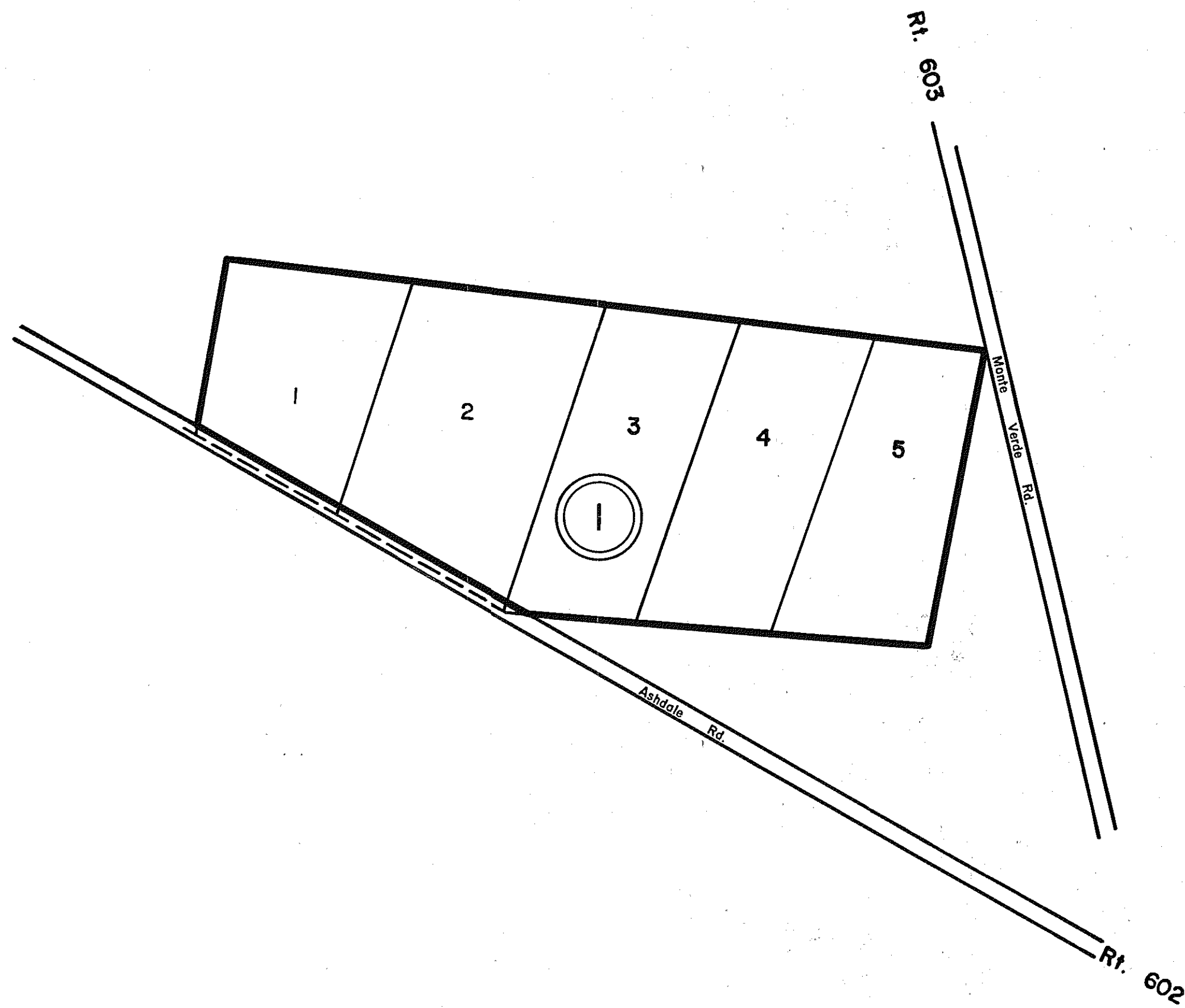


RAPPAHANNOCK DISTRICT


VIRGINIA STATE DEPARTMENT OF TAXATION, DIVISION OF REAL ESTATE APPRAISAL AND MAPPING

SECTION INSERT 53D

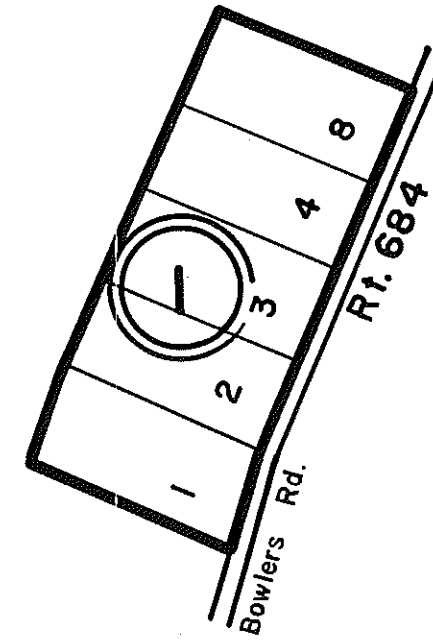
ESSEX COUNTY



AGNES ROBINSON HEIRS - P.B. 3 Pg. 15




ESSEX COUNTY



① W.C. JOHNSON LOTS - PB. 7, Pg. 110

REV. 65, 1/66, 1/82, 7/95, 12/00, 12/11
SCALE IN FEET



RAPPAHANNOCK DISTRICT

VIRGINIA STATE DEPARTMENT OF TAXATION, DIVISION OF REAL ESTATE APPRAISAL AND MAPPING

SECTION _____
INSERT 53F

ESSEX COUNTY


NONE



NONE

REV. 65, 1/66, 1/82, 7/95, 12/00, 12/05, 12/11

SCALE IN FEET

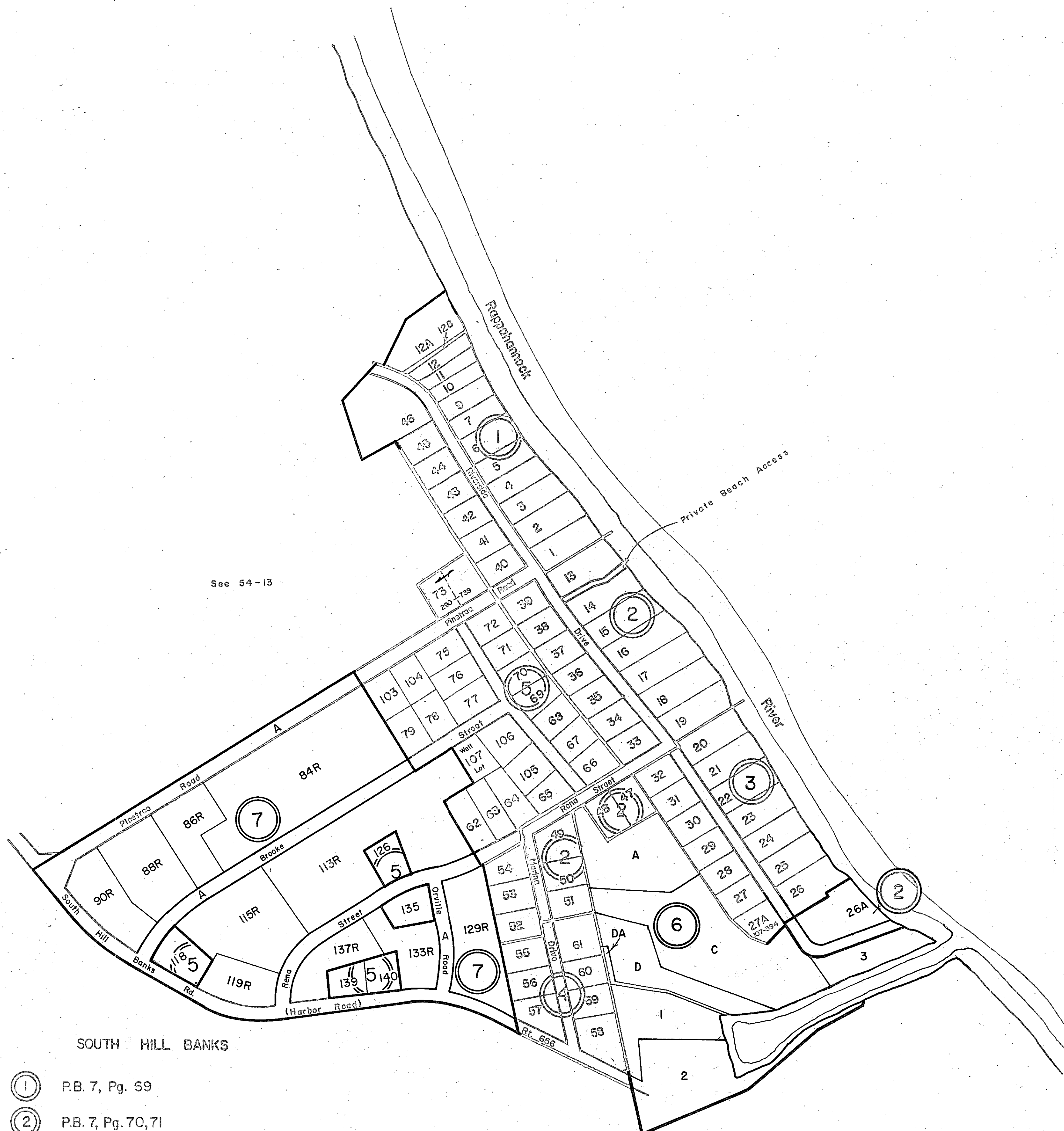


RAPPAHANNOCK DISTRICT

VIRGINIA STATE DEPARTMENT OF TAXATION, DIVISION OF REAL ESTATE APPRAISAL AND MAPPING

SECTION 54
INSERT


ESSEX COUNTY



SOUTH HILL BANKS

- ① P.B. 7, Pg. 69
- ② P.B. 7, Pg. 70,71
- ③ P.B.7, Pg. 42
- ④ P.B. 7, Pg. 79; P.B.12, Pg.27
- ⑤ D.B. 102, Pg. 673
- ⑥ P.B. 11, Pg. 39, P.B.13, Pg.54, P.B.30, Pg.10, P.B.31, Pg.86, P.B.31, Pg.131
- ⑦ P.B.20, Pg. 18

REV. 65, 1/66, 1/82, 7/95, 12/00, 12/11
SCALE IN FEET



RAPPAHANNOCK DISTRICT

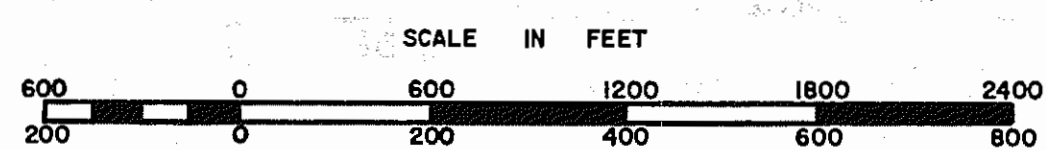
VIRGINIA STATE DEPARTMENT OF TAXATION, DIVISION OF REAL ESTATE APPRAISAL AND MAPPING

SECTION 54 A
INSERT

ESSEX COUNTY

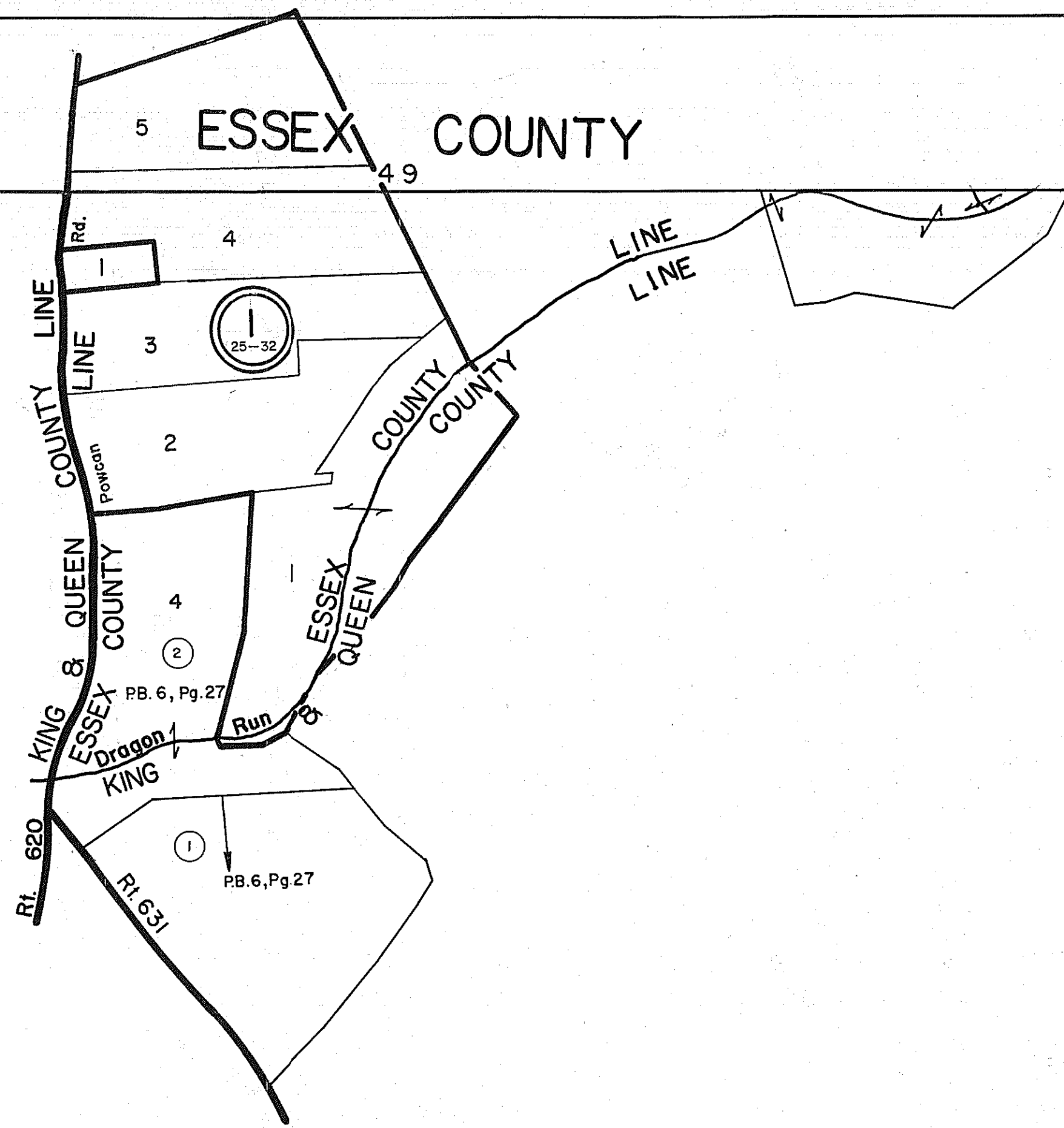


- ① SOUTH HILL ESTATE - SECTION I - P.B. 9, Pg. 49
- ② RIVER OAKS - SECTION IV - P.B. 10, Pg. 56
- ③ SOUTH HILL ESTATES - SECTION L - P.B. 10, Pg. 7
- ④ RIVER OAKS - SECTION L - P.B. 12, Pg. 40
- ⑤ RIVER OAKS - SECTION M - P.B. 12, Pg. 40
- ⑥ RIVER OAKS - P.B. 10, Pg. 32
- ⑦ RIVER OAKS - P.B. 12, Pg. 4
- ⑧ RIVER OAKS - SECTION VIII - P.B. 31, Pg. 142




RAPPAHANNOCK DISTRICT

SECTION
INSERT 54B



ESSEX COUNTY

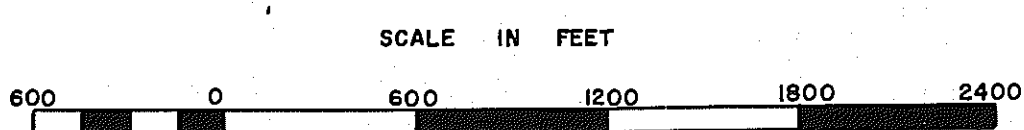
50



55

57

REV. 65,1/66,1/82,7/95,12/00,12/05,12/11




RAPPAHANNOCK DISTRICT

SECTION

56

ESSEX COUNTY



56

58

REV. 65,1/66,1/82,7/95,12/00,12/11




RAPPAHANNOCK DISTRICT

SECTION 57

ESSEX COUNTY

52



LINE
LINE

57

59

REV. 65, 1/66, 1/82, 7/95, 12/00, 12/11

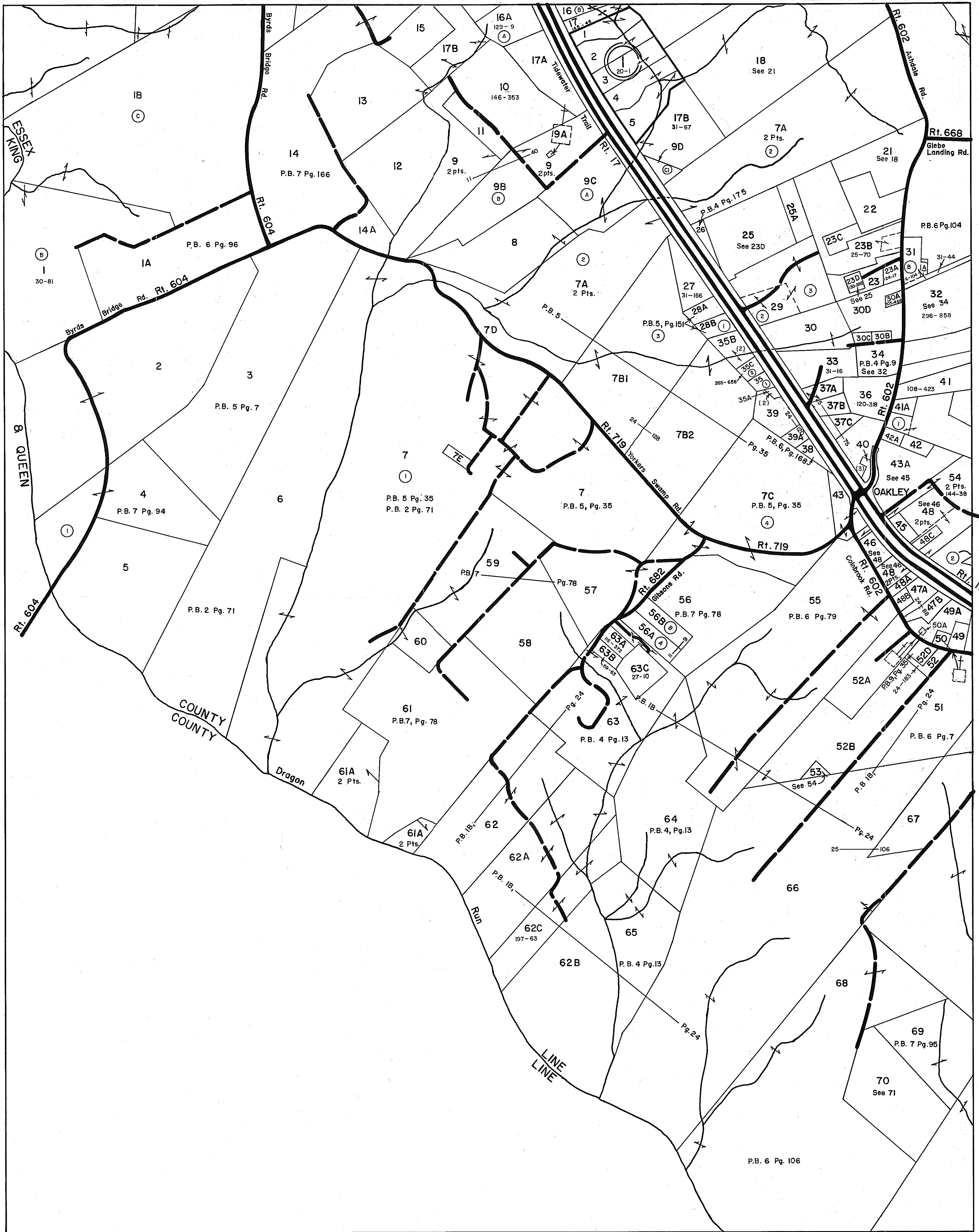


RAPPAHANNOCK DISTRICT

SECTION 58

ESSEX COUNTY

53



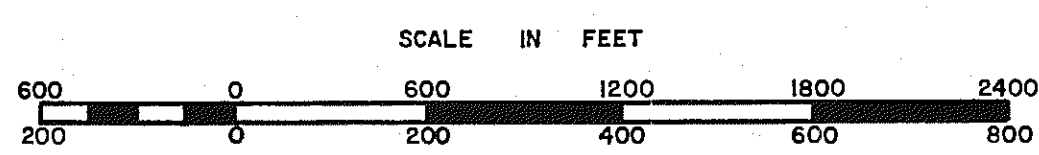
58

60

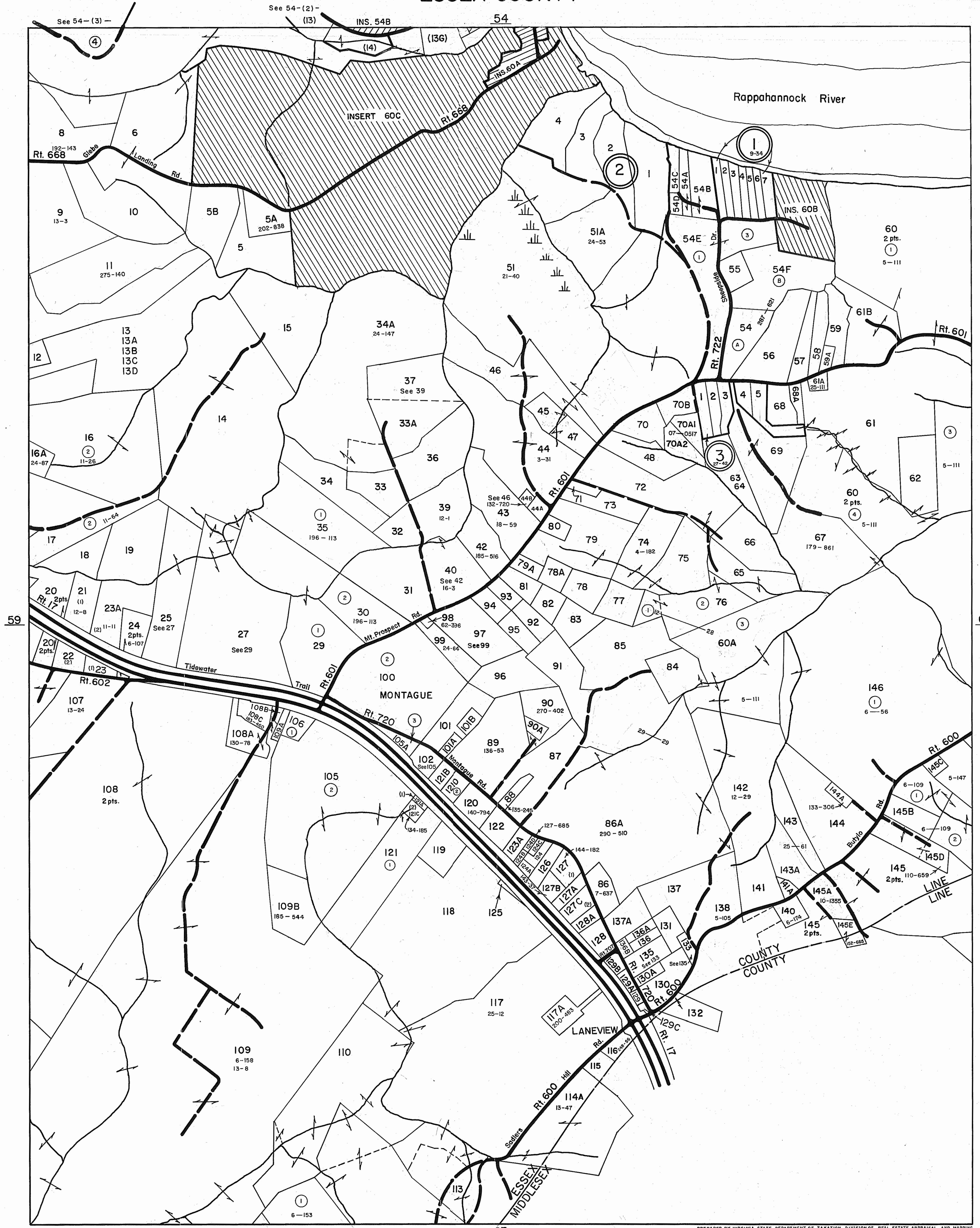
62

RAPPAHANNOCK DISTRICT

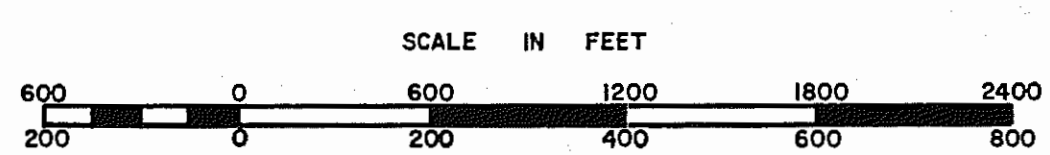
SECTION 59
INSERT



ESSEX COUNTY



PREPARED BY VIRGINIA STATE DEPARTMENT OF TAXATION, DIVISION OF REAL ESTATE APPRAISAL AND MAPPING

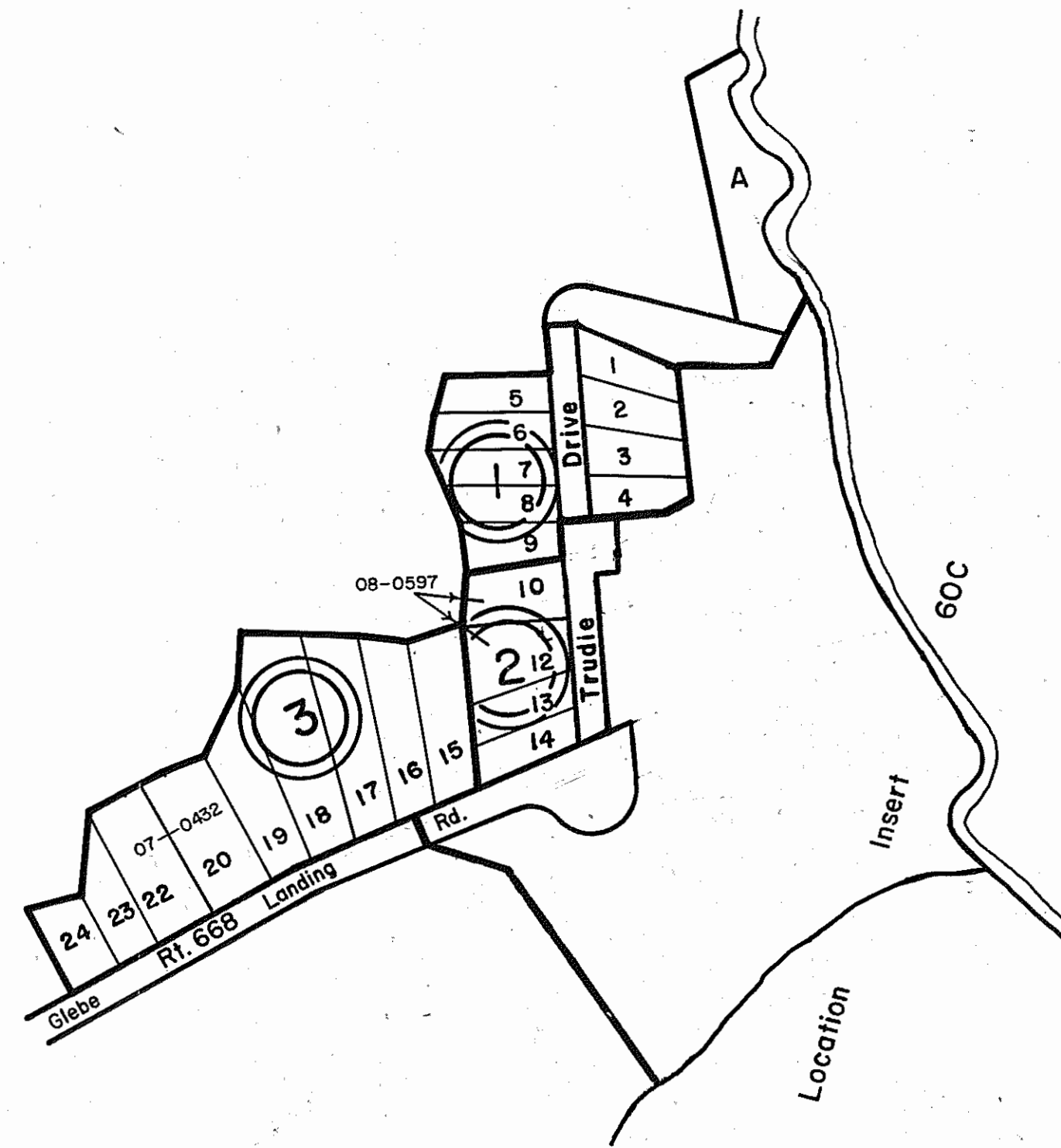


RAPPAHANNOCK DISTRICT

SECTION 60
INSERT


REVISED: 65,1/66,1/82,7/95,12/00,12/05,12/11

ESSEX COUNTY



- MARK-HAVEN VILLA
- ① P.B. 6, Pg. 196
 - ② P.B. 7, Pg. 2, 149
 - ③ MARK-HAVEN VILLA - SEC.C-PB.7, Pg.157

REV. 65, 1/66, 1/82, 7/95, 12/00, 12/05, 12/11
SCALE IN FEET

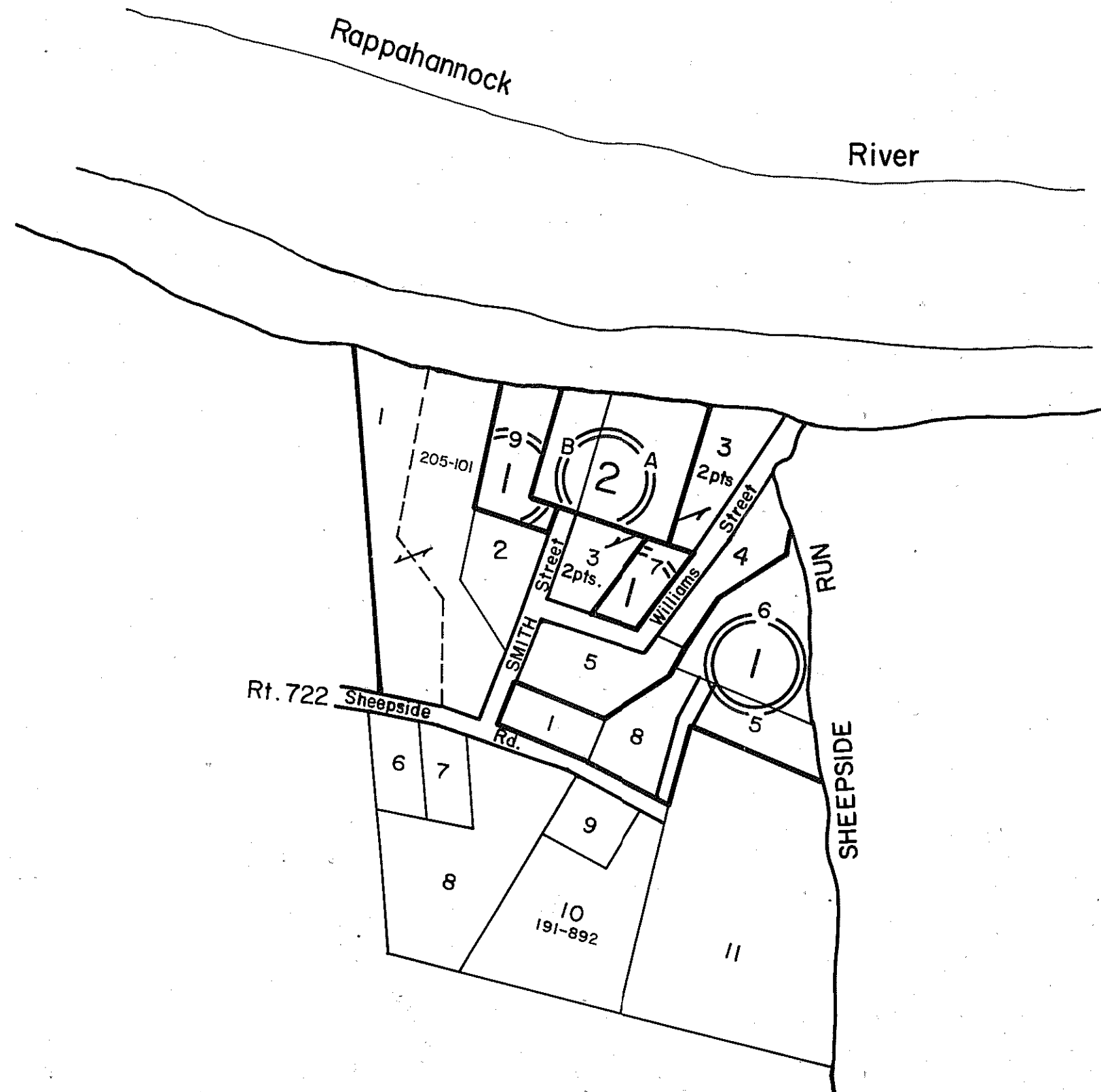


RAPPAHANNOCK DISTRICT

VIRGINIA STATE DEPARTMENT OF TAXATION, DIVISION OF REAL ESTATE APPRAISAL AND MAPPING

SECTION _____
INSERT 60A

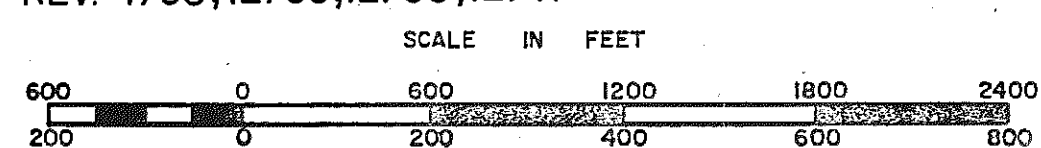
ESSEX COUNTY



- Ⓐ ACREAGE LOTS - I-II - P.B. 21, Pg. 8
- Ⓛ WILLIAM A. SMITH LOTS, P.B. 7, Pg. 43
- Ⓜ SMITH LOTS - D.B. 104, Pg. 314

REV. 7/95, 12/00, 12/05, 12/11

VIRGINIA STATE DEPARTMENT OF TAXATION, DIVISION OF REAL ESTATE APPRAISAL AND MAPPING

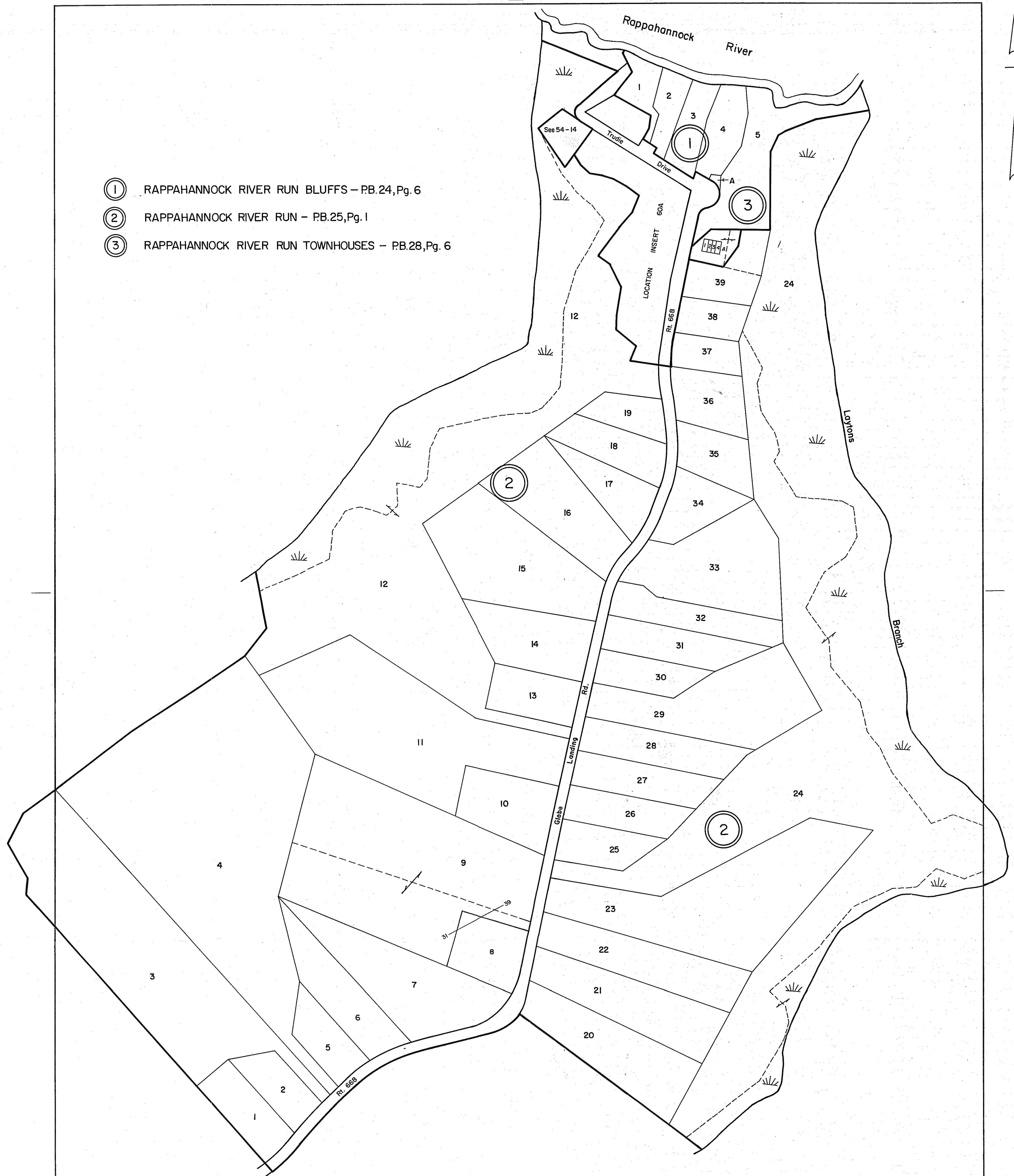


RAPPAHANNOCK DISTRICT

SECTION _____
INSERT 60B

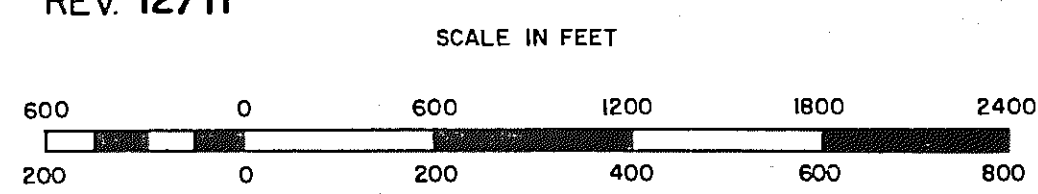
REVISED: _____

ESSEX COUNTY



- ① RAPPAHANNOCK RIVER RUN BLUFFS - PB.24, Pg. 6
- ② RAPPAHANNOCK RIVER RUN - PB.25, Pg. 1
- ③ RAPPAHANNOCK RIVER RUN TOWNHOUSES - PB.28, Pg. 6

REV. 12/11



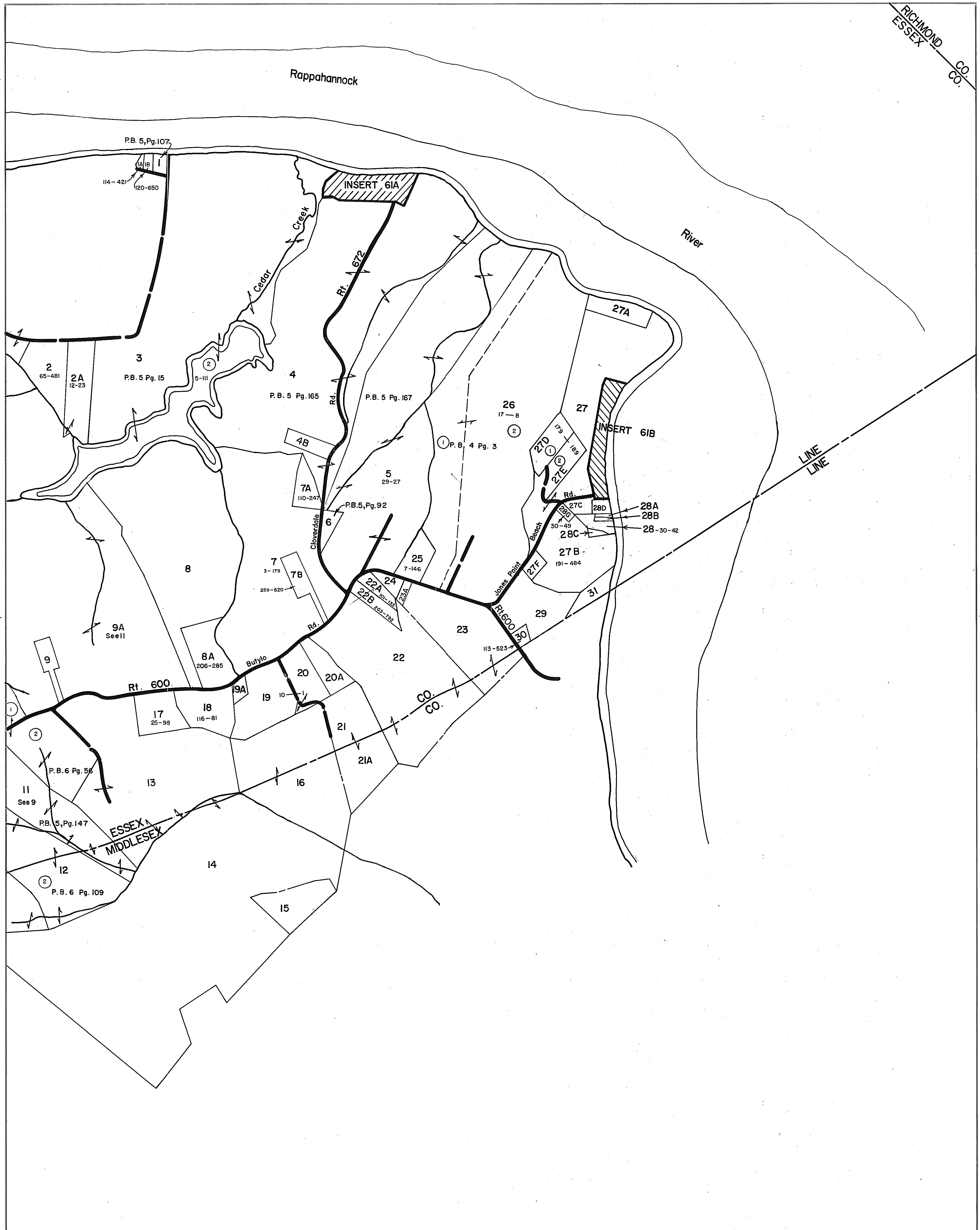
RAPPAHANNOCK DISTRICT

VIRGINIA STATE DEPARTMENT OF TAXATION, DIVISION OF REAL ESTATE APPRAISAL AND MAPPING

SECTION
INSERT 60C


ESSEX COUNTY

RICHMOND
ESSEX
CO.
CO.



60

REV. 65, 1/66, 1/82, 7/95, 12/00, 12/05, 12/11
SCALE IN FEET

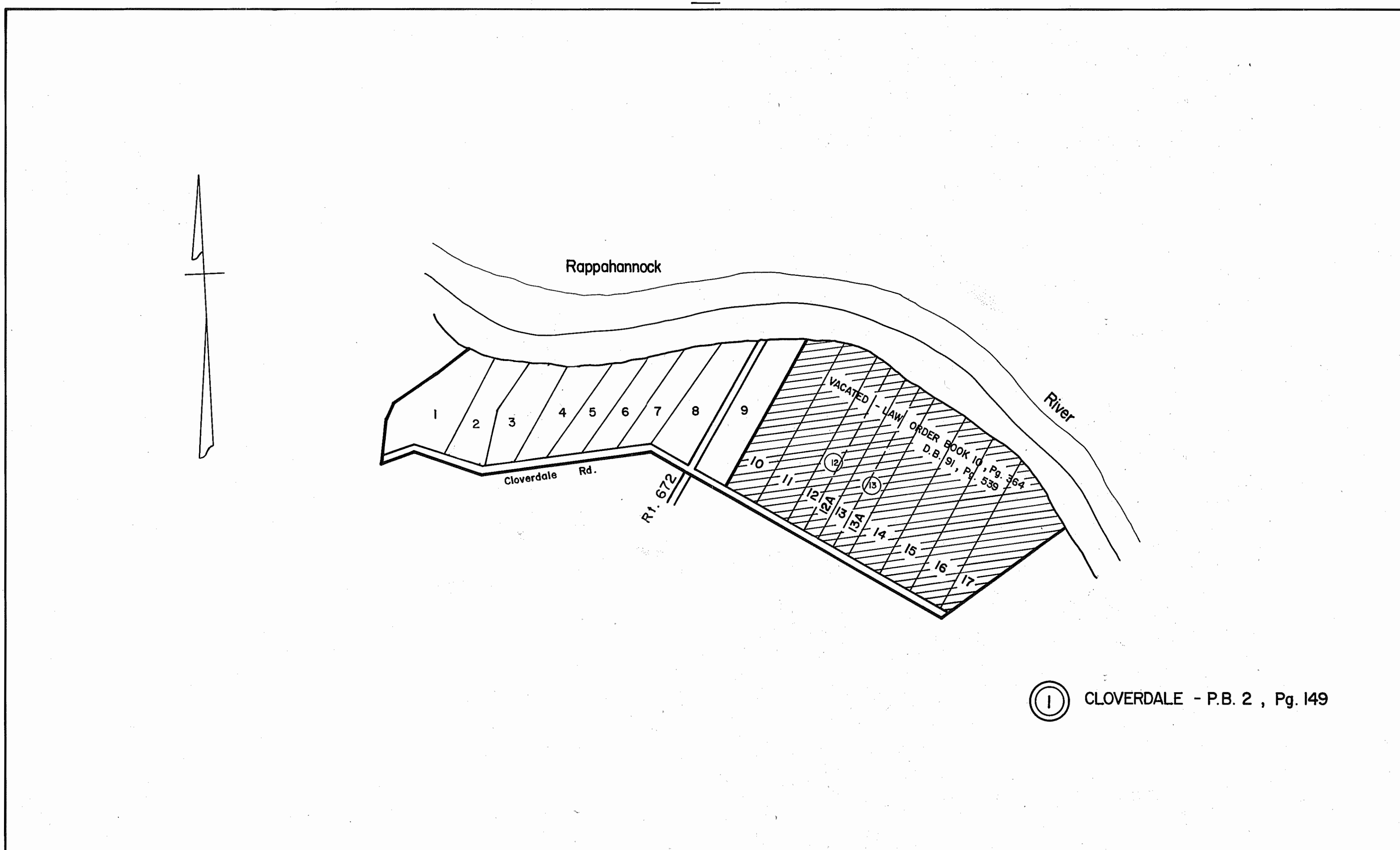


RAPPAHANNOCK DISTRICT

SECTION 61
INSERT _____

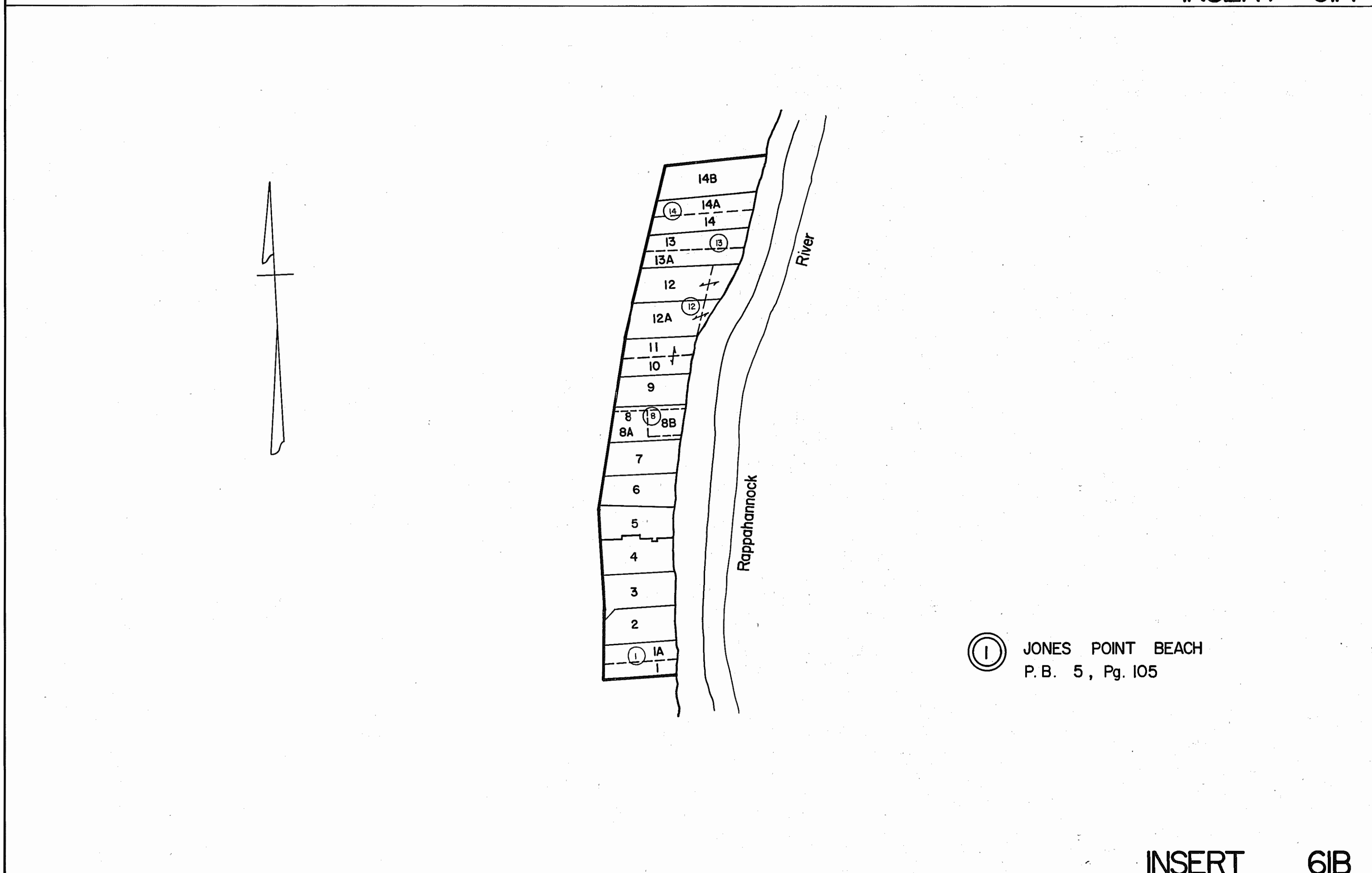
VIRGINIA STATE DEPARTMENT OF TAXATION, DIVISION OF REAL ESTATE APPRAISAL AND MAPPING

ESSEX COUNTY



① CLOVERDALE - P.B. 2 , Pg. 149

INSERT 6IA



① JONES POINT BEACH
P.B. 5 , Pg. 105

INSERT 6IB
SECTION 6IA & B
INSERT

REV. 65,1/66,1/82,7/95,12/00,12/05,12/11
SCALE IN FEET




RAPPAHANNOCK DISTRICT

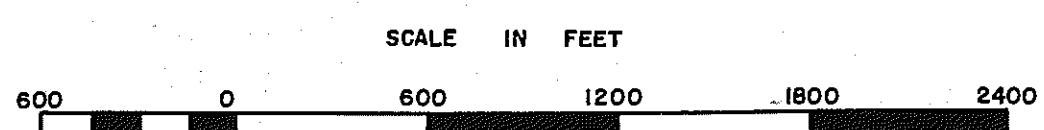
VIRGINIA STATE DEPARTMENT OF TAXATION, DIVISION OF REAL ESTATE APPRAISAL AND MAPPING

ESSEX COUNTY

59



REV. 1-66, 1/82, 7/95, 12/00, 12/11



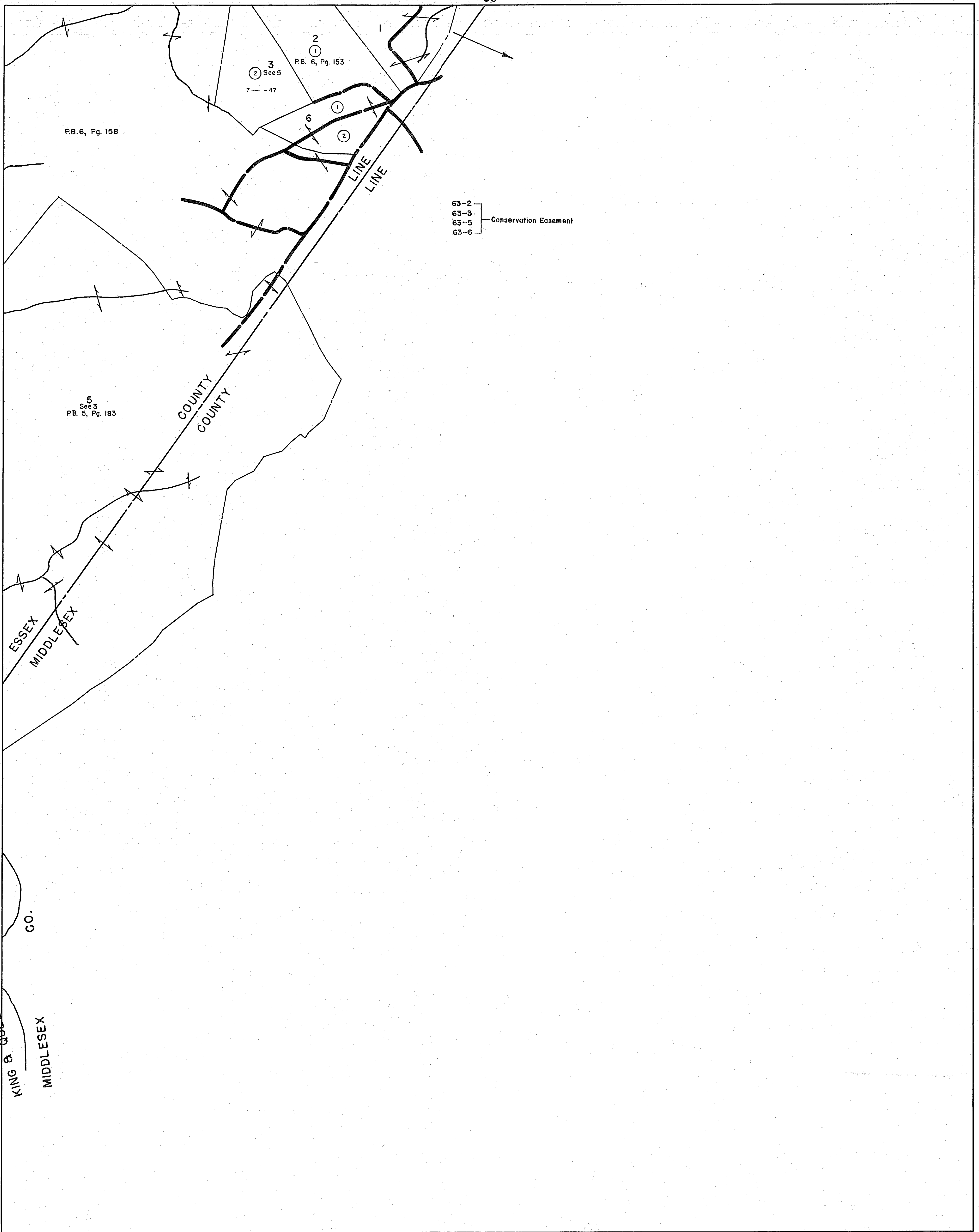
RAPPAHANNOCK DISTRICT

SECTION 62

VIRGINIA STATE DEPARTMENT OF TAXATION, DIVISION OF REAL ESTATE APPRAISAL AND MAPPING

ESSEX COUNTY

60



63-2
63-3
63-5
63-6 } Conservation Easement

62

CO.

KING & QUEEN

MIDDLESEX

REV. 1-66, 1/82, 7/95, 12/00, 12/11

SCALE IN FEET



RAPPAHANNOCK DISTRICT

SECTION

63